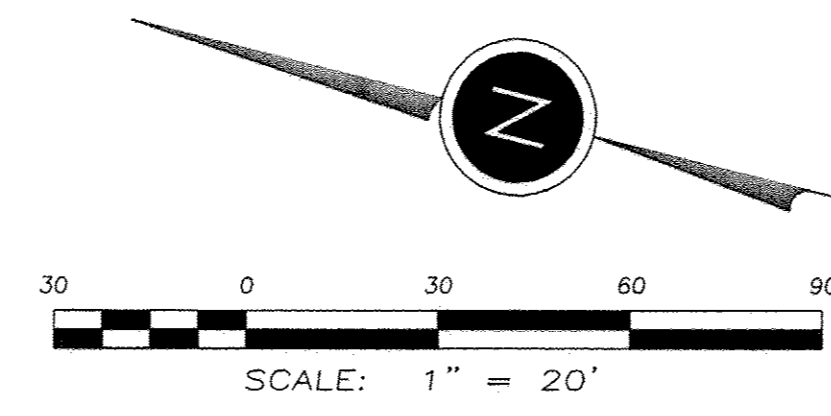


HOLY TRINITY SUBDIVISION

SITUATED IN THE CITY OF LORAIN, COUNTY OF LORAIN AND STATE OF OHIO, AND KNOWN AS BEING PART OF SUBLT NOS. 29, 31 AND 32, AND ALL OF SUBLT NO. 30 IN THE SOUTH BROADWAY ADDITION TO THE CITY OF LORAIN, OF PART OF ORIGINAL BLACK RIVER TOWNSHIP LOT NO. 93, AS SHOWN BY THE RECORDED PLAT IN VOLUME 4 OF MAPS, PAGE 21 OF LORAIN COUNTY RECORDS AND MORE LAND OF PART OF ORIGINAL SHEFFIELD TOWNSHIP LOT NO. 93

ABBREVIATIONS

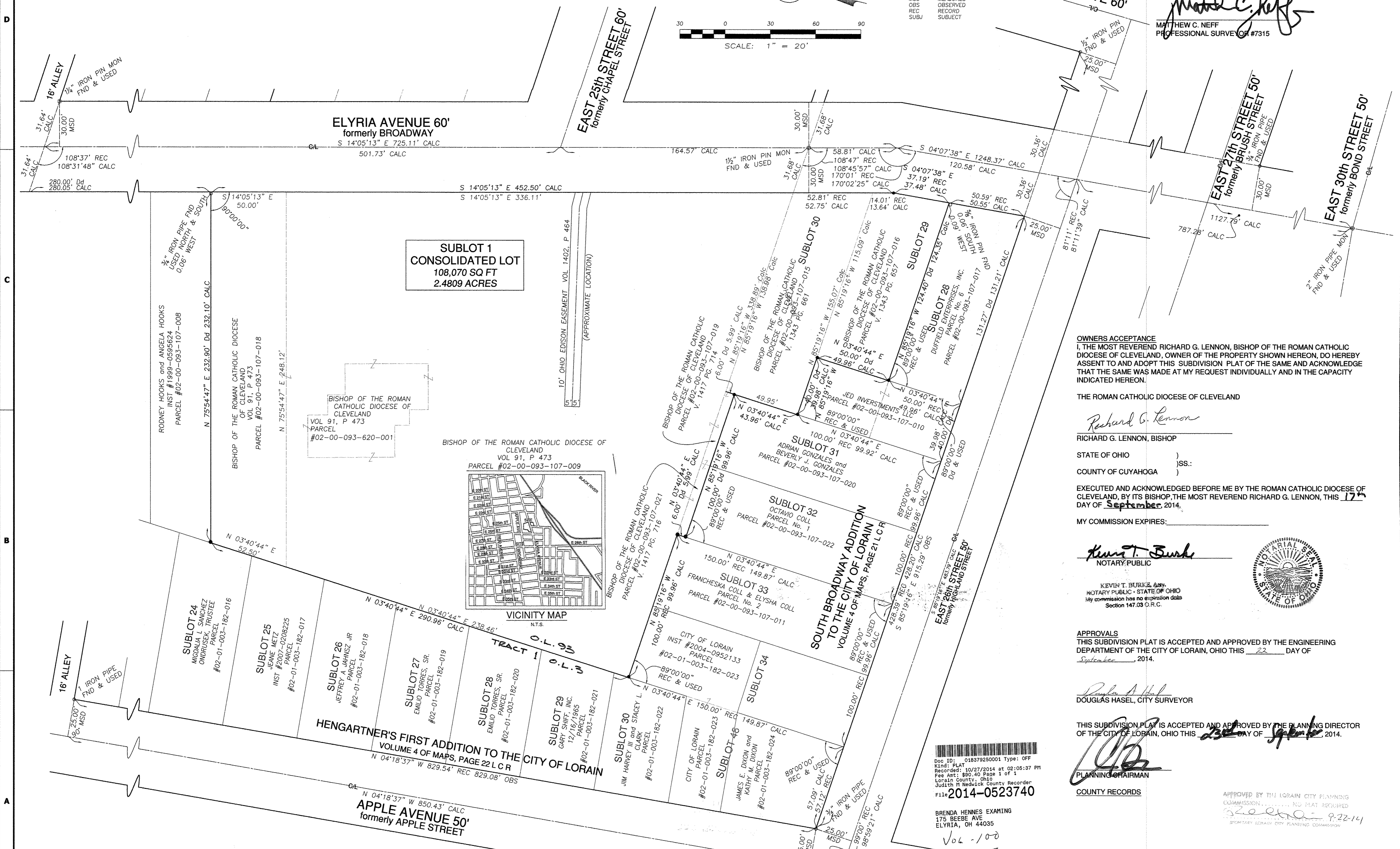
CALC CALCULATED
 CLRS CLEARS
 CONT CONTIGUOUS
 Dd DEED
 ENCR ENCROACHES
 FND FOUND
 MSD MEASURED
 OBS OBSERVED
 REC RECORDED
 SUBJ SUBJECT



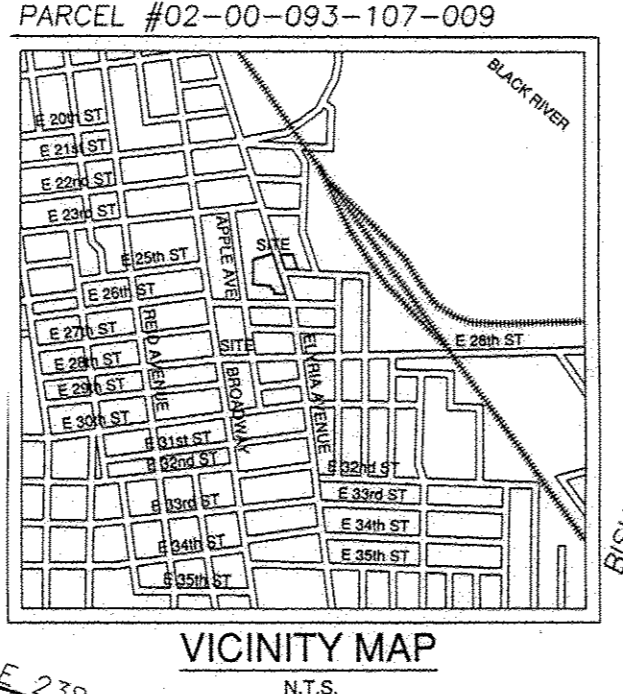
SURVEYOR CERTIFICATION
 I, HEREBY STATE THIS MAP IS BASED ON AN ACTUAL FIELD SURVEY PREPARED BY ME. THE SURVEY IS CORRECT TO THE BEST OF MY KNOWLEDGE, INFORMATION AND BELIEF. PERMANENT MONUMENTS WERE FOUND OR SET AT ALL LOCATIONS SHOWN HEREON.

ALL DIMENSIONS GIVEN ARE EXPRESSED IN FEET AND DECIMAL PARTS THEREOF. BEARINGS ARE TO AN ASSUMED MERIDIAN AND ARE SHOWN TO INDICATE ANGLES ONLY.

Matthew C. Neff
MATTHEW C. NEFF
 PROFESSIONAL SURVEYOR #7315



SUBLT 1 CONSOLIDATED LOT
 108,070 SQ FT
 2.4809 ACRES



OWNERS ACCEPTANCE
 I, THE MOST REVEREND RICHARD G. LENNON, BISHOP OF THE ROMAN CATHOLIC DIOCESE OF CLEVELAND, OWNER OF THE PROPERTY SHOWN HEREON, DO HEREBY ASSENT TO AND ADOPT THIS SUBDIVISION PLAT OF THE SAME AND ACKNOWLEDGE THAT THE SAME WAS MADE AT MY REQUEST INDIVIDUALLY AND IN THE CAPACITY INDICATED HEREON.

THE ROMAN CATHOLIC DIOCESE OF CLEVELAND

Richard G. Lennon
 RICHARD G. LENNON, BISHOP
 STATE OF OHIO)
 COUNTY OF CUYAHOGA)

EXECUTED AND ACKNOWLEDGED BEFORE ME BY THE ROMAN CATHOLIC DIOCESE OF CLEVELAND, BY ITS BISHOP, THE MOST REVEREND RICHARD G. LENNON, THIS 17th DAY OF September, 2014.

MY COMMISSION EXPIRES: _____

Kevin T. Burke
 NOTARY PUBLIC
 KEVIN T. BURKE, Notary
 NOTARY PUBLIC - STATE OF OHIO
 My commission has no expiration date
 Section 147.03 O.R.C.

APPROVALS
 THIS SUBDIVISION PLAT IS ACCEPTED AND APPROVED BY THE ENGINEERING DEPARTMENT OF THE CITY OF LORAIN, OHIO THIS 22 DAY OF September, 2014.

Douglas Hasel
 DOUGLAS HASEL, CITY SURVEYOR


THIS SUBDIVISION PLAT IS ACCEPTED AND APPROVED BY THE PLANNING DIRECTOR OF THE CITY OF LORAIN, OHIO THIS 23rd DAY OF September, 2014.

[Signature]
 PLANNING CHAIRMAN
 COUNTY RECORDS

1875253001 Type: OFF
 Date: 10/27/2014 at 02:05:37 PM
 Record: 10/27/2014 at 02:05:37 PM
 Fee Amt: \$80.40 Page 1 of 1
 Lorain County, Ohio
 Auditor: Matthew C. Neff
 File: 2014-0523740

BRENDA HENNES EXAMING
 175 BEEBE AVE
 ELYRIA, OH 44035
 Vol - 100
 Pg - 35

REV.	DATE	DESCRIPTION



HOLY TRINITY CHURCH
 2428 Elyria Avenue
 Lorain, Ohio 44055

HOLY TRINITY SUBDIVISION

ISSUED FOR:	PERMIT
BID	CONSTRUCTION
RECORD	
PROJECT MANAGER	DESIGNER
MN	DN

JOB NO.
2014138.00

OCT 27 2014

J. CRAIG SHODGRASS, CPA, CGFM
 LORAIN COUNTY AUDITOR

1 of 1



ST 32-89