103243

FULTON DIVISION

LORAIN OHIO

Transfered June 7th 1919
C A Horn.
Auditor.

Received for Record
June 11th 1919 .200 PM.
Recorded June 14th. 1919
Vol 9 Page 28.
Lorain County. Plat Records
Frank A Lesh
Recorder

Fees. $53.50

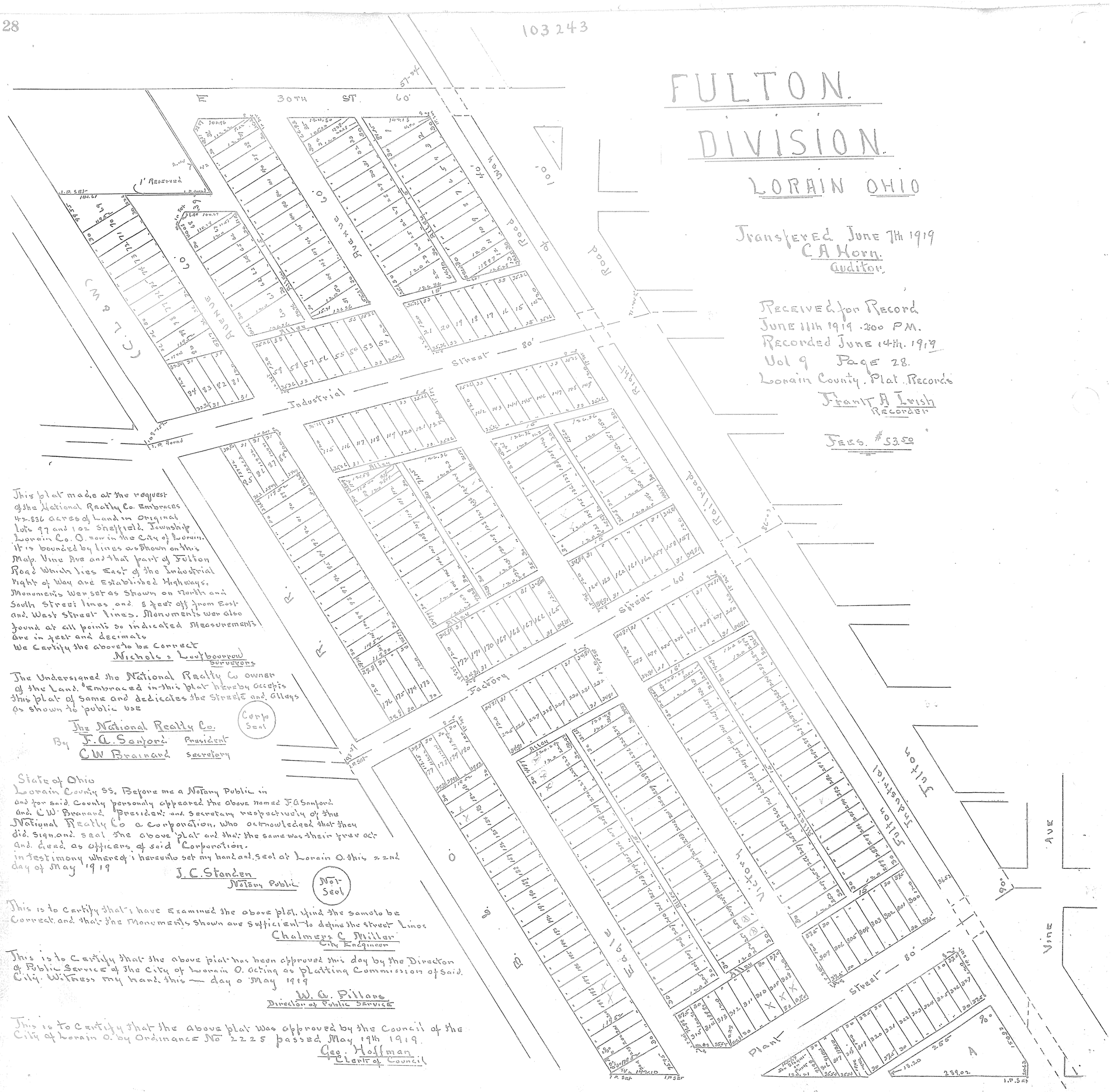

This plat made at the request of the National Realty Co. Embraces 47.836 acres of Land in Original lots 97 and 102 Sheffield Township Lorain Co. O. now in the City of Lorain. It is bounded by lines as shown on this Map. Vine Ave and that part of Fulton Road which lies East of the Industrial Right of Way are Established Highways. Monuments were set as shown on North and South Street lines and 8 feet off from East and West Street lines. Monuments were also found at all points so indicated Measurements are in feet and decimals
We Certify the above to be Correct
Nichols & Lockbourow
Surveyors

The Undersigned the National Realty Co owner of the Land. Embraced in this plat hereby accepts this plat of same and dedicates the Streets and Alleys as shown to public use

Corp Seal

The National Realty Co.
By F. A. Sanford. President
C W Brainard Secretary

State of Ohio
Lorain County SS. Before me a Notary Public in and for said County personally appeared the above named F A Sanford. and. C W. Brainard. President and Secretary respectively of the National Realty Co a Corporation, who acknowledged that they did. Sign and seal the above plat and that the same was their free act and. deed as officers of said Corporation.
in testimony whereof i hereunto set my hand and seal at Lorain O. this 22nd day of May 1919
J. C. Standen
Notary Public

Not. Seal

This is to Certify that i have Examined the above plat. find the same to be Correct. and. that the Monuments shown are sufficient to define the street lines
Chalmers C Miller
City Engineer

This is to Certify that the above plat has been approved this day by the Director of Public Service of the City of Lorain O. acting as platting Commission of said City. Witness my hand. this — day o May 1919
W. A. Pillars
Director of Public Service

This is to Certify that the above plat was approved by the Council of the City of Lorain O. by Ordinance No 2225 passed May 19th 1919.
Geo. Hoffman
Clerk of Council

http://www.adobepdf.com
Created by TIFF To PDF trial version, to remove this mark, please register this software.

VOL 9 PG 28 (524)

103178

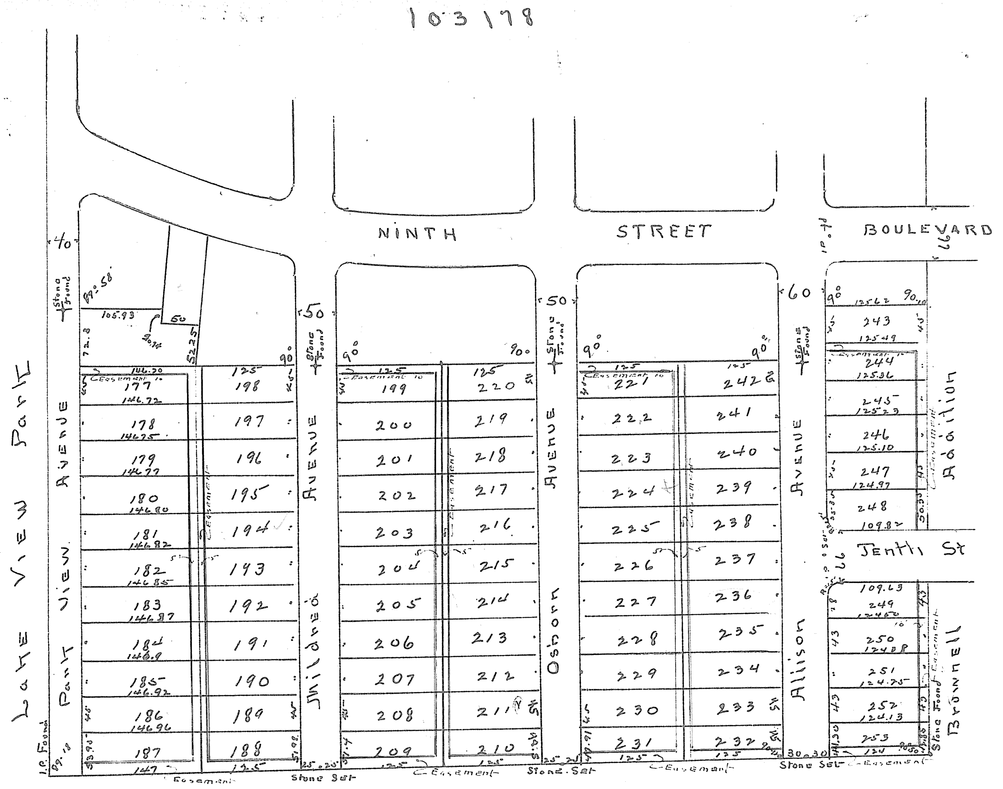

Lake View Park Realty Co. Allotment

Second Addition.

Lorain, Ohio.

H10

7th 1919

Ecord
PM.
14th. 1919
28.
lat Records
A Irish
ecorder

53.50

This plat made at the request of the Lake View Park Realty Co. Embraces 10.748 acres of land in Block A. and 1.595 Acres in Block B. as shown on the plat of the Lake View Park Realty Co. Allotment. it is bounded by lines as shown on this plat: Park View. Milared Osborn and Allison Avenues are extensions of the same avenues in the Lake View Park Realty Co. Allotment. Tenth St is an extension of Tenth St in. Brownell's. plat. Monuments wer Either found or set as shown Measurments are in. feet and. decimals.

We Certify the foregoing to be Correct

Nichols & Lowbourow
Surveyors

The Undersigned the Lake View Park Realty Co a Corporation owners of the land embraced in this plat hereby accept same and dedicate the streets as shown to public use

The Lake View Park Realty Co
By AH Babcock President
CW Davis Secretary

(Seal)

State of Ohio
Lorain County ss. Before me a Notary Public in and for said County personally appeared the above named AH Babcock and CW Davis President and Secretary respectively of the Lake View Park Realty Co a corporation who acknowledged that they did. Sign and. Seal the foregoing plat and that the same is their free act and deed as Officers of Said Corporation. In Testimony whereof I hereunto set my hand and seal this 24th day of May 1919

DL Jenkins
Notary Public

This is to Certify that I have examined the above plat. find the same to be correct and that the monuments shown are sufficient to define the street lines.

Chalmers C Miller
City Engineer

This is to Certify that the above plat has been approved this day by the Director of Public Service of the City of Lorain Ohio acting as Platting Commission of said City.

Witness my hand this 28th day of May 1919

W.A. Phillips
Director of Public Service

This is to Certify that the above plat was approved by the Council of the City of Lorain Ohio by Ordinance no passed June 4th. 1919

Geo Hoffman
Clerk of Council

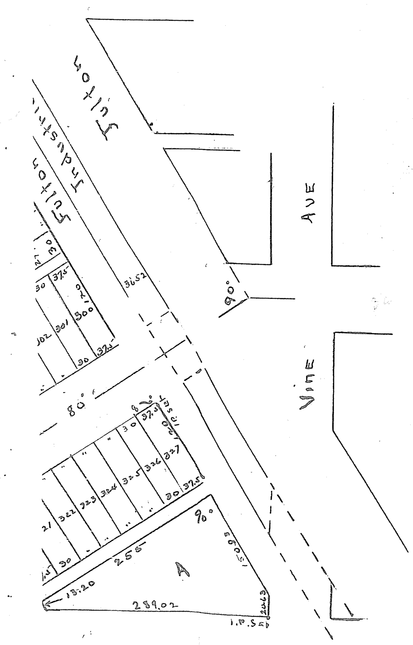

Transfered June 9th 1919
MH Welty
Dep County Auditor

Fees $1.25

For affidavit see miscellaneous deed Vol. 9 Page

Received for Record
June 10th at 7:30 O'clock AM
Recorded June 10th 1919
Lorain Co Plat Records
Vol 9 Page 28.

Frank A Irish
Recorder

VOL 9 PG 28 (524)