VOL 9 B27 (523)

The GARDEN ACRES ALL

Lots 34, 35, 36

Elyria Twp.

SCALE 1 inch 100 feet

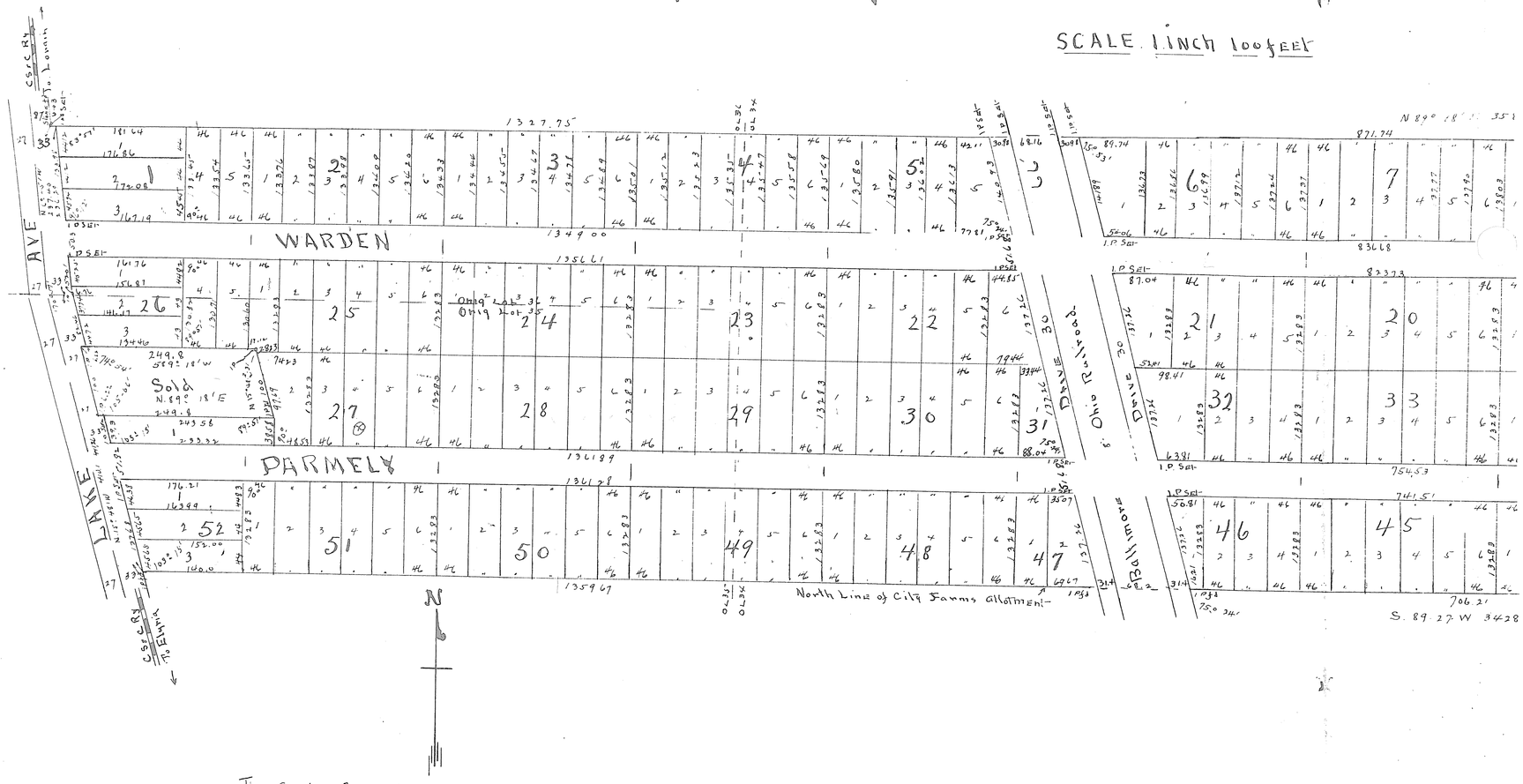

The Garden Acres Allotment made at the request of the Taylor-Duffey Waid Company is situated in Original TWP Lots 34 35 & 36 West of Black River Elyria Twp. Lorain Co. Ohio and Embraces 49.881 Acres of land. of Which in Lot 34 are 34.091 acres and in Lot 35 are 8.15 acres & in Lot 36 are 7.64 acres. Iron pins were set or found at points indicated on the above plat. Measurements are in feet and decimals thereof.
We Certify the foregoing plat to be Correct.
Dated. Mar 3. 1919 at Elyria. Ohio

Warden & Laundon Engineers.
Per. J. W. Warden

We the Undersigned The Taylor-Duffey Waid Company Owner of land Embraced in the above plat of the Garden Acres Allotment do hereby accept the same to be Correct and dedicate the Avenues and Streets shown hereon to public use for Street purposes.
In Witness Whereof we have hereunto set our hands and Corporate Seal this 17th day of April A.D. 1919

Corp Seal

The Taylor-Duffey-Waid Company { By its President A. C. Waid
Secretary J. T. Duffey.

VOL 9 B27 (523)

http://www.ohiolibpdf.com
Created by TIFF To PDF trial version, to remove this mark, please register this software.

VOL 9 B27 (533)

101730

S ALLOTMENT

West of Black River

Lorain Co. Ohio.

NCH. 100 feet

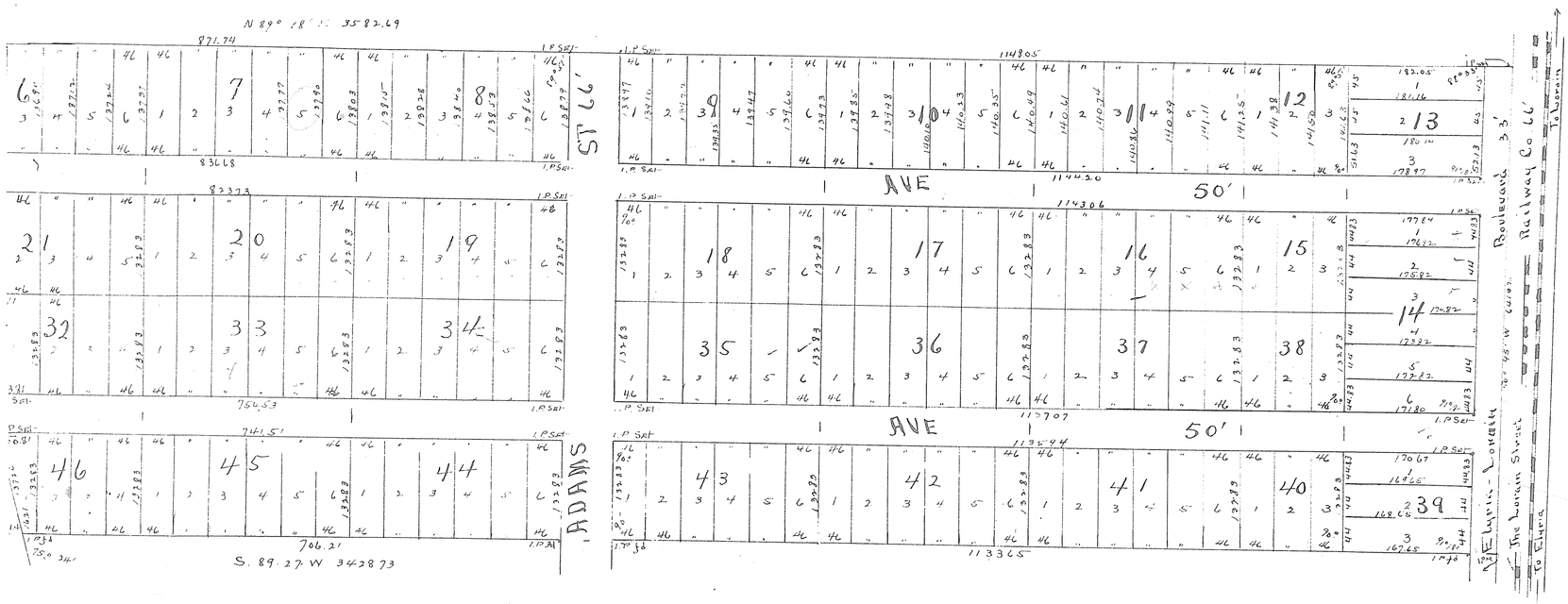

State of Ohio } Before me a Notary Public in and for said County & State personally
Cuyahoga County ss } appeared The Taylor-Duffey-Waid Company a Corporation by its
President A C Waid and its Secretary B T Duffey who are personally known to me and
who acknowledged the signing of the foregoing plat of the Garden Acres Allotment to
be its and their free act and deed.
In testimony whereof I have hereunto set my hand and official seal at Cleveland Ohio
this 17 day of April A.D 1919

Channing Moore
Notary Public

Approved by H A. Beck Service Director acting as platting Commissioner for the City of Elyria Ohio
this 3d day of March A.D. 1919

H. A. Beck
Service Director

Not Seal

Transfered
April 28. 1919
C A Horn
Auditor

Received for Record
April 28. 1919 at 2:20 P M
Recorded May 6th 1919
Lorain Co plat Record 9 Page 27
Frank A Trisly
Recorder

Fees $30.35

VOL 9 B27 (533)

http://www.ashlandl.com
Created by TIFF To PDF trial version, to remove this mark, please register this software.

VOL 9 B27 (533)

101730

S ALLOTMENT

West of Black River

Lorain Co. Ohio.

NCH. 100 feet

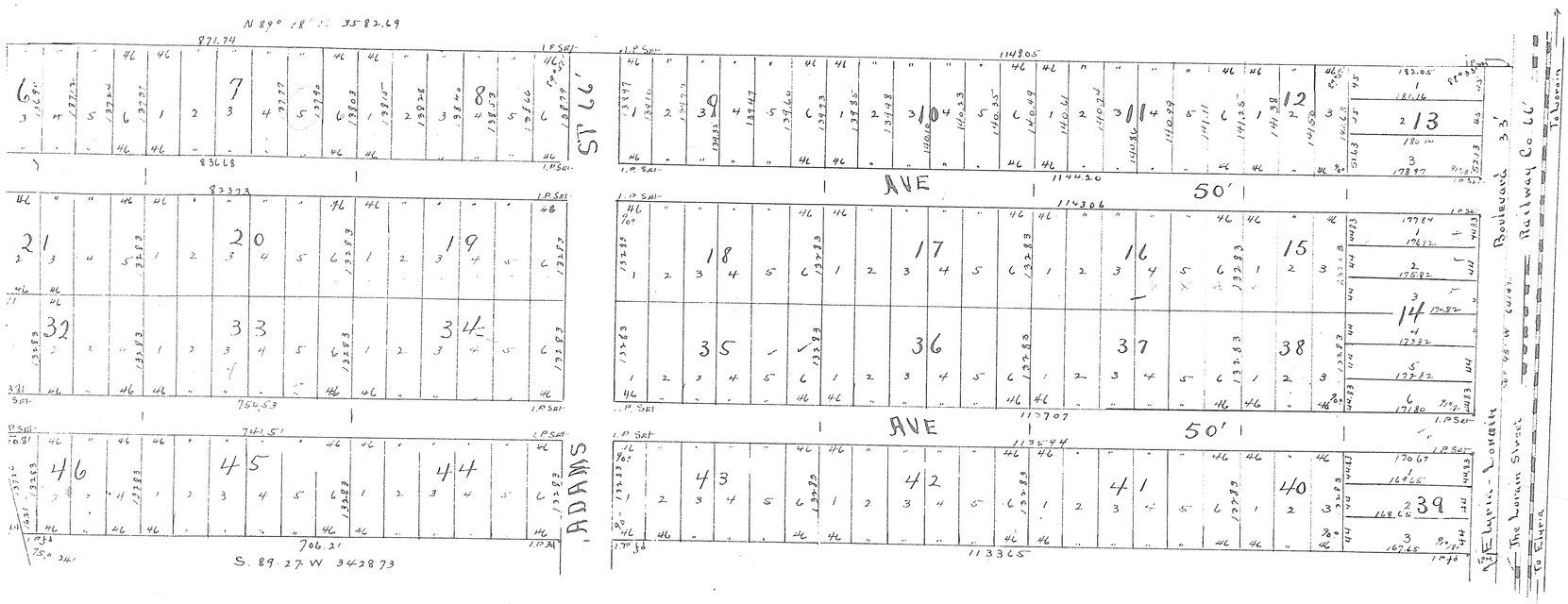

State of Ohio } Before me a Notary Public in and for said County & State personally
Cuyahoga County ss } appeared The Taylor-Duffey-Waid Company a Corporation by its
President A C Waid and its Secretary B T Duffey who are personally known to me and
who acknowledged the signing of the foregoing plat of the Garden Acres Allotment to
be its and their free act and deed.
In testimony whereof I have hereunto set my hand and official seal at Cleveland Ohio
this 17 day of April A.D 1919

Channing Moore
Notary Public

Approved by H A. Beck Service Director acting as platting Commissioner for the City of Elyria Ohio
this 3d day of March A.D. 1919

H. A. Beck
Service Director

Not Seal

Transfered
April 28. 1919
C A Horn
Auditor

Received for Record
April 28. 1919 at 2:20 P M
Recorded May 6th 1919
Lorain Co plat Record 9 Page 27
Frank A Trisly
Recorder

Fees $30.35

VOL 9 B27 (533)

http://www.ashlandl.com
Created by TIFF To PDF trial version, to remove this mark, please register this software.