VOL 9 PG 3 (511)

The CITY FARMS A
Lots 22-23-26 Eas
Elyria Twp

J.W. Warden Surveyor

Scale 1 inch = 100 feet

Note: All numbers shown inside circles are Block numbers

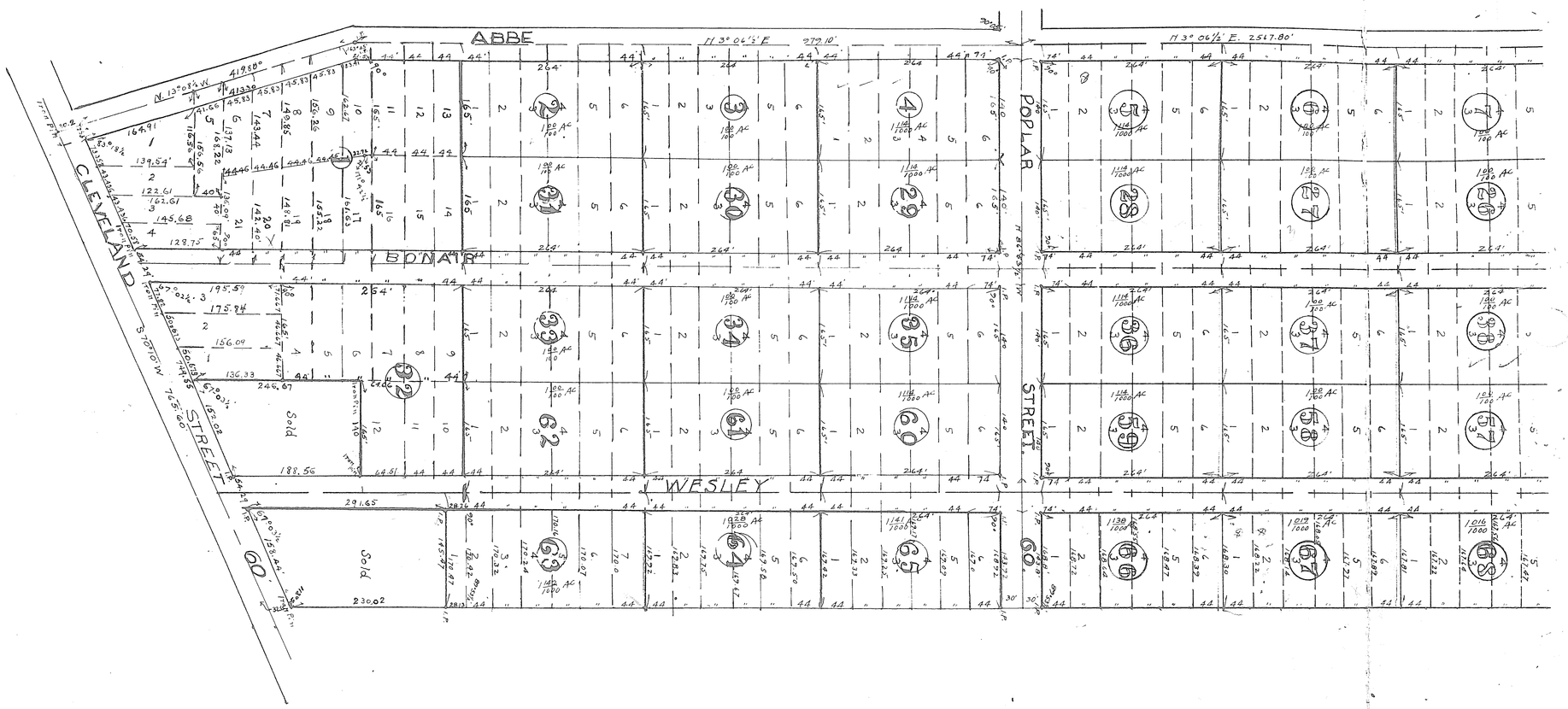

This Allotment made at the request of Addison C. Waid et al is situated in the Township of Elyria, County of Lorain and the State of Ohio and embraces 86 $\frac{231}{1000}$ Acres of land in Lots 22-23, and 26 East of Black River in said Township, divided as follows, in Lot 22 are 59.898 Acres; in Lot 23 are 20.028 Acres; in Lot 26 are 6.111 Acres. Stone Monuments and iron pins were found or set as indicated on the above plat.
Measurements are shown in feet and decimals thereof.
I certify the foregoing plat of the CITY FARMS ALLOTMENT to be correct.

J. W. WARDEN
Surveyor

This is to certify that the foregoing plat of The City Farms Allotment has been approved this day by the Director of Public Service of the City of Elyria, Ohio, acting as Platting Commission of said City
Witness my hand this 14 day of April. A.D. 1917 M. M. WILCOX
Director of Public Service

We the undersigned, owners of land embraced in the above plat of the CITY FARMS ALLOTMENT hereby accept the same to be correct and hereby dedicate the Streets shown hereon, to public use for street purposes
In witness whereof we have hereunto set our hands this 19 day of March. A.D. 1917.

In the presence of
- Bertha Steffin
- Miss Martha Davis
- Frank. L. Osch
- Annie Russell

- Addison. C. Waid
- Erma. R. Waid
- Bernard T. Duffey
- Bertha. A. Duffey
- Thomas. M. Taylor
- J. Howard Taylor
- Julia. H. Taylor

State of Ohio
Cuyahoga County. S.S. } Before me a Notary Public in and for said County and State personally appeared the above named Bernard T. Duffey, and Bertha. A Duffey, his wife, Addison C. Waid and Erma R. Waid, his wife, who are personally known to me and who acknowledged that they did sign the foregoing plat and that the same was of their free act and deed.
In testimony whereof I have hereunto set my hand and official seal this 27th day of March. A.D. 1917
Dona E. Latimer Notary Public

State of Ohio
Mahoning County. S.S. } Before me a Notary Public in and for said County and State personally appeared the above named Thomas M. Taylor; J. Howard Taylor, and Julia. H. Taylor, his wife, who are personally known to me and who acknowledged that they did sign the foregoing plat and the same was of their free act and deed.
In testimony whereof I have here unto set my hand and official seal this 19th day of March A.D. 1917
Frank L. Osch Notary Public

#87278

Received for Record April, 16, 1917, at 3:00 P.M.
Recorded May, 19 1917
Geo. H. Chamberlain Recorder

For Vacation of Part of S/L 1-4 Inc. Blk. 54 see Deed Vol. 1048 #805738 pg. 830
" " " " S/L 3-6 Inc. " 41 " " 1048 #805739 pg. 832

VOL 9 PG 3 (511)

http://www.adultpdf.com
Created by TIFF To PDF trial version, to remove this mark, please register this software.

VOL 9 PG 3 (511)

ARMS ALLOTMENT
East of Black River.
Lorain Co Ohio

Scale 1 inch = 100 feet

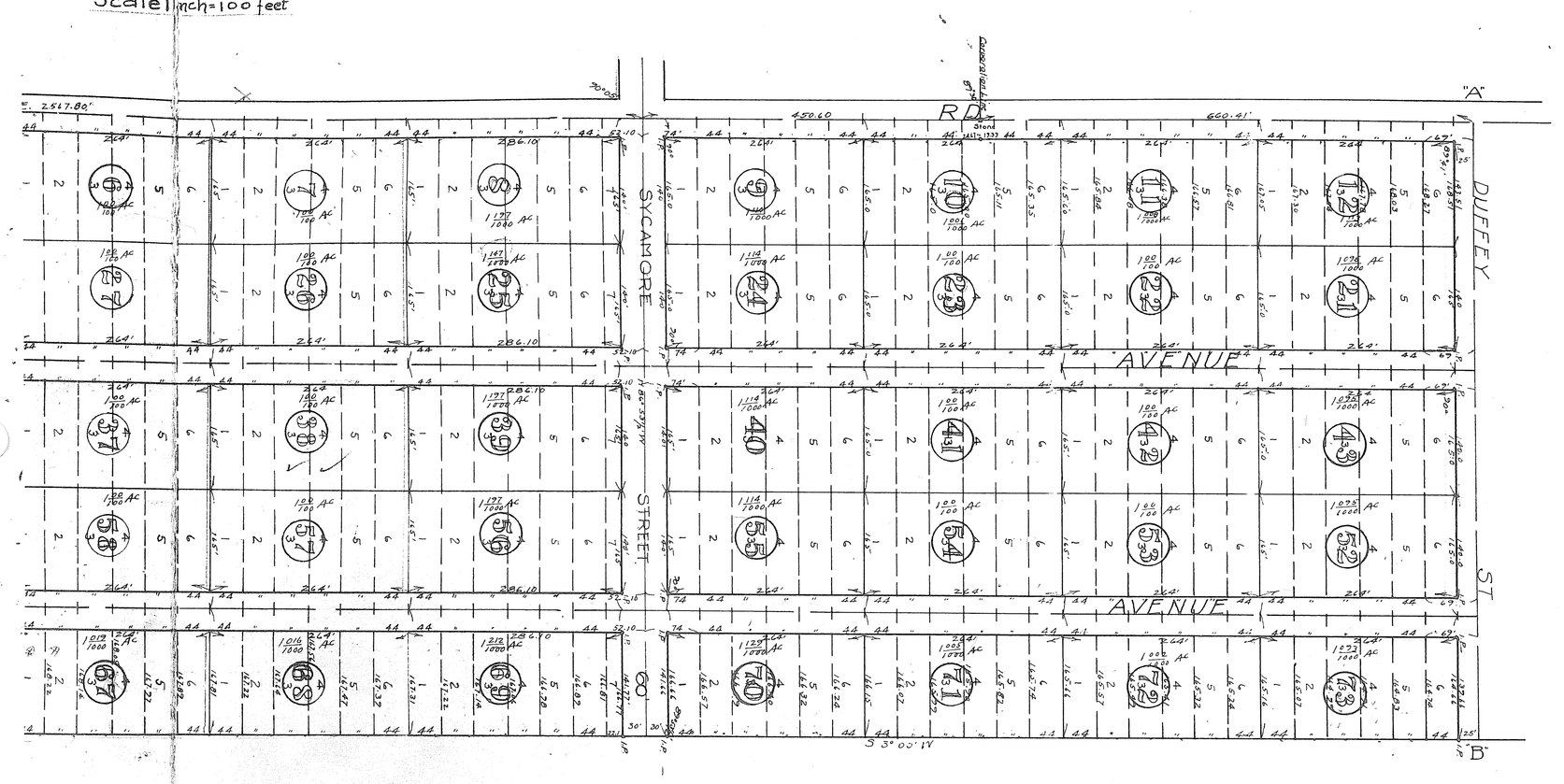

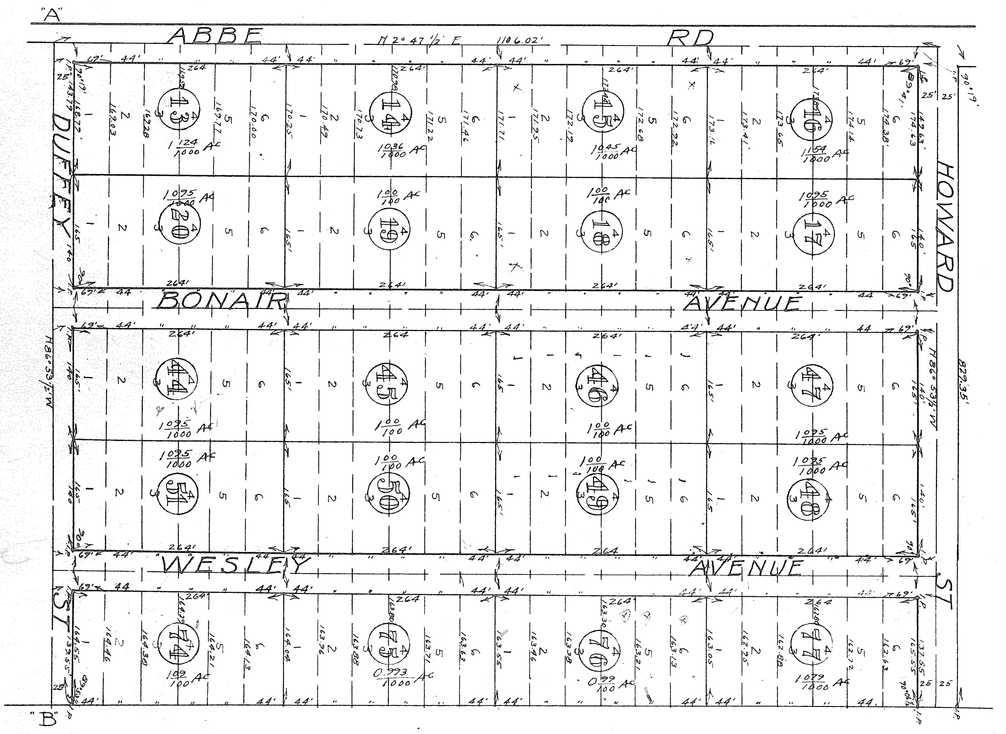

VOL 9 PG 3 (511)