#74851

# BECK'S ADDITION TO THE CITY OF ELYRIA

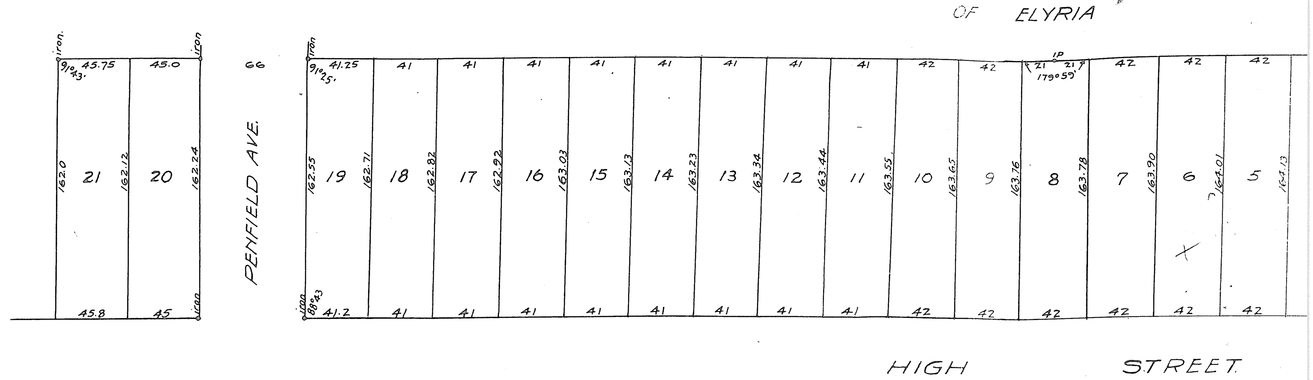


Discription.

Beginning in the north line of High Street 165 feet westerly from the point of intersection of said north line and the west line of Woodland Street thence westerly in said north line 931 feet, thence northerly 162 feet, thence easterly 931 ft., thence southerly 164.54 feet to the place of beginning, containing three and forty nine one hundredths acres of land.

Certificate of Surveyor.

I hereby certify that this is a correct plat of the allotment of a part of Lot No. 26, West of Black River in the City of Elyria Ohio made at the request of Pearl Beck that stated distances are expressed in feet and decimal parts thereof. and monuments are placed as shown hereon. Scale 50 feet to one inch

C.H. Snow
Surveyor

Be it known that I. Pearl M. Beck. owner of the land shown on this plat hereby accept and adopt this plat of the allotment of said land

Pearl M Beck

State of Ohio
Lorain Co. S.S.

Before me a Notary Public in and for said county personally appeared the above named Pearl M Beck who acknowledged that she did sign the foregoing statement and that the same is her free act and deed.

In testimony whereof I have hereunto set my hand and official seal at Elyria O. this 10 day of December A.D. 1913.

O. E. Lawrence
Notary Public. (Seal)

I have carefully
the monuments
ments t -orr

Appr

Received for Record
Recorded Septembe

#74898.-

# ALLOTMENT OF THE ROOT FA

Ridgeville Ohio

Scale 1" = 100'

Charles W. Root C.E.

Ridgville, Ohio Sept. 9th. 1914.

I, the undersigned, owner of the land shown on this plat and survey do hereby assent to an- adopt this sub-division of the same, and the same was made at my request. Witness my hand the day and date above written.

Signed & acknowledged in the presence of- F. G. Rollin - H. A. Taylor.

Mrs Minnie E. Root

State of Ohi
Lorain Cou
first duly s
and survey
In wit
offic seal




I hereby certify that I have surveyed and allotted the land of which this is a plat, that the same is correct, that distances are expressed in feet and decimal parts thereof; that quantities are expressed in acres and decimal parts thereof; that iron stakes are placed on all the rear corners, except those in the ditch, in which case they are placed in the lines on the north bank, at the front, the iron stakes are placed near the margin of the road and in the side lines of the lots. Situate in Lot No. 21 Ridgville Township Lorain Co. Containing 19 32/100 Acres of land

C.H. Snow Surveyor.

http://www.adobepdf.com
Created by TIFF To PDF trial version, to remove this mark, please register this software

VOL 8 PG 44 (506)



# BECK'S ADDITION TO THE CITY OF ELYRIA

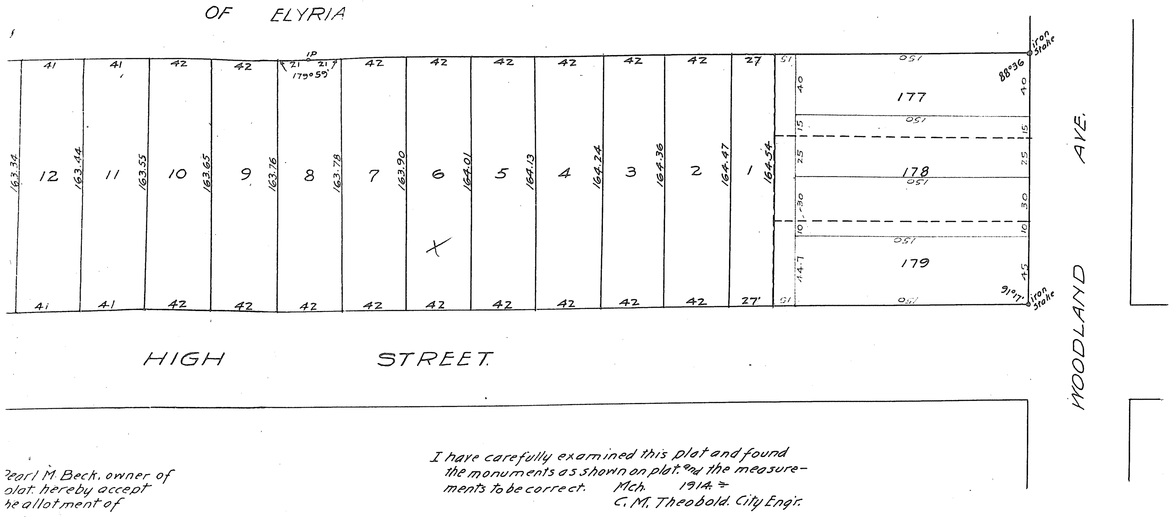


Pearl M Beck, owner of
plat hereby accept
he allotment of

Pearl M Beck

fore me a Notary Public
d for said county personally
ared the above named Pearl
ged that she did sign the foregoing
ne is her free act and deed.
I have hereunto set my hand
ria O. this 10 day of
13.

A. E. Lawrence
Notary Public. (Seal)

I have carefully examined this plat and found the monuments as shown on plat, and the measurements to be correct. Mch 1914.
C. M. Theobold. City Engr.

Approved: Sept 2 1914
M. M. Wilcox
D. P. Service.

Received for Record September 5, 1914 at 8 25 A.M.
Recorded September 14, 1914. E. A. Douglas. Recorder.

# MENT OF THE ROOT FARM

Ridgeville Onio

Scale 1" = 100'

Charles W. Root C.E.

State of Ohio
Lorain County ss.

Before me, a Notary Public in and for said County, personally appeared Minnie - Root, who being by me first duly sworn, acknowledged that she signed the foregoing statement, plat, and survey and that the same is her free act and deed.
In witness whereof, I have hereunto set my hand and affixed my official seal, this 9th day of September, A. D. 1914
F. J. Pollin Notary Public (Seal)

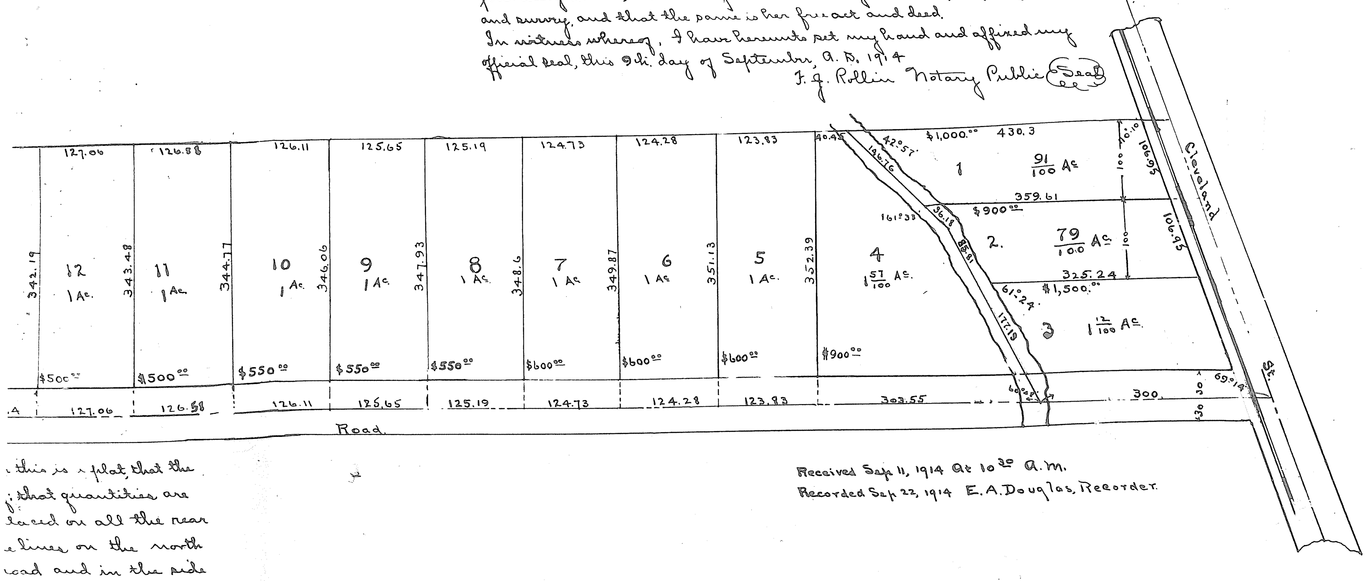


this is a plat, that the
that quantities are
laced on all the rear
e lines on the north
road and in the side
ging 19 32/100 Acres of land

Received Sep 11, 1914 at 10 35 A.M.
Recorded Sep 22, 1914 E. A. Douglas, Recorder.

VOL 8 PG 44 (506)