Vol 8 Pg 3 (496)

EADY ALLOTMENT

LOT Nº 12 EAST OF RIVER

ELYRIA, OHIO

Nº 48847

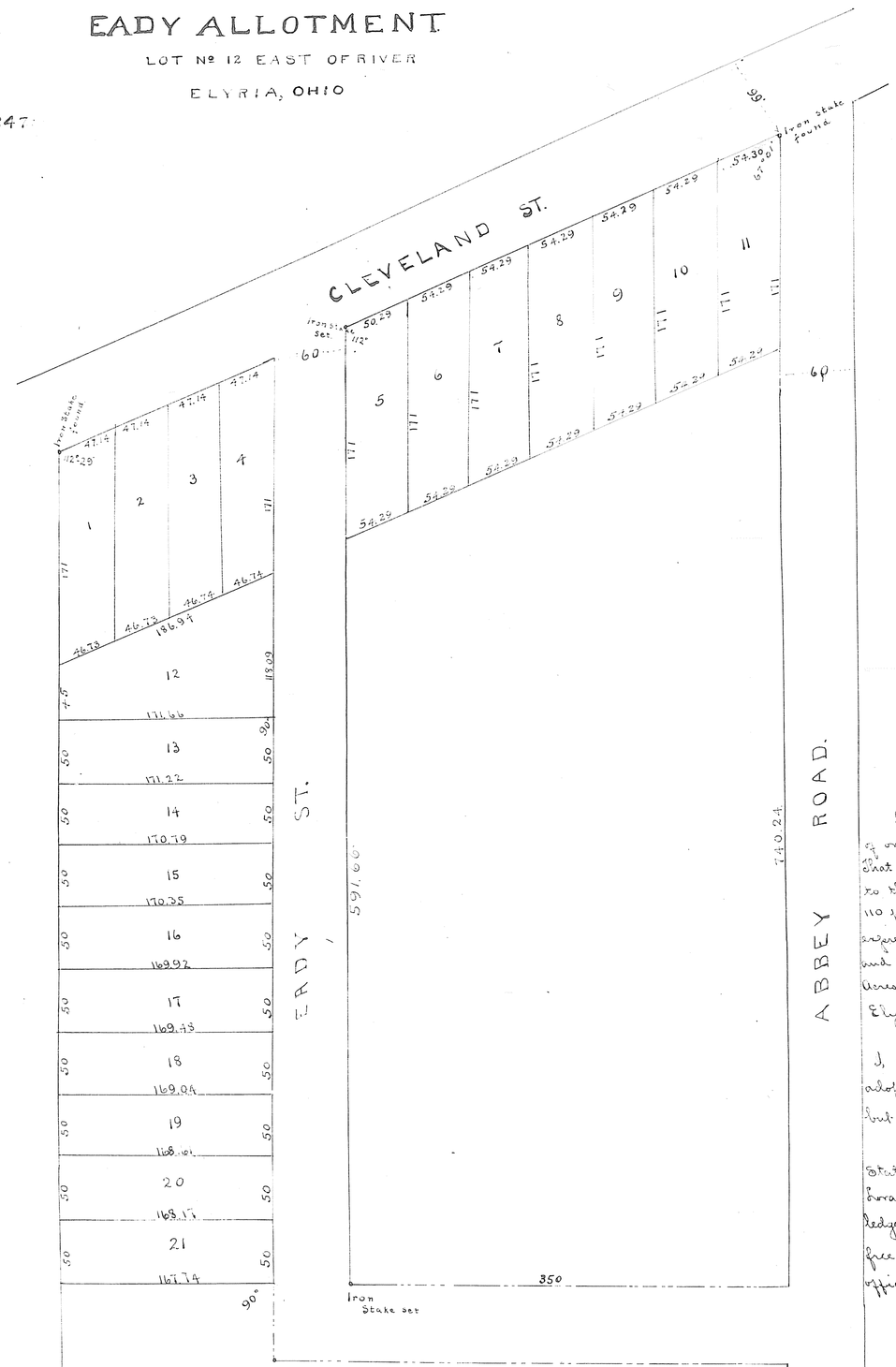

I hereby certify that this is a correct plat of the allotment of a part of original lot No. 12 east of Black River, Elyria, Ohio, owned by H. J. Eady. That Eady Street is located in exact conformity with a deed given by H. J. Eady to the City of Elyria on the sixth day of May 1908 and recorded in Volume 110 page 570 of the Lorain County record of deeds, that stated distances are expressed in feet and decimal parts thereof, that monuments were found and that others were set as shown hereon, and that said lot contains $4\frac{13}{100}$ acres, scale 60 feet to one inch.

Elyria O. April 1st, 1909. C.H. Snow Surveyor.

I, H. J. Eady owner of the land shown on this plat hereby accept and adopt this plat intending to allot numbers one to 21 inclusive but not dedicating the street enclosed in dotted lines.

H. J. Eady

State of Ohio } Before me a Notary Public in and for said County personally appeared the above named H. J. Eady who acknowledged that he did sign the foregoing statement and that the same is his free act and deed. In witness whereof I have hereunto set my hand and official seal this 15th day of May 1909

Lorain County ss.

Harry A. Pounds
Notary Public (Seal)

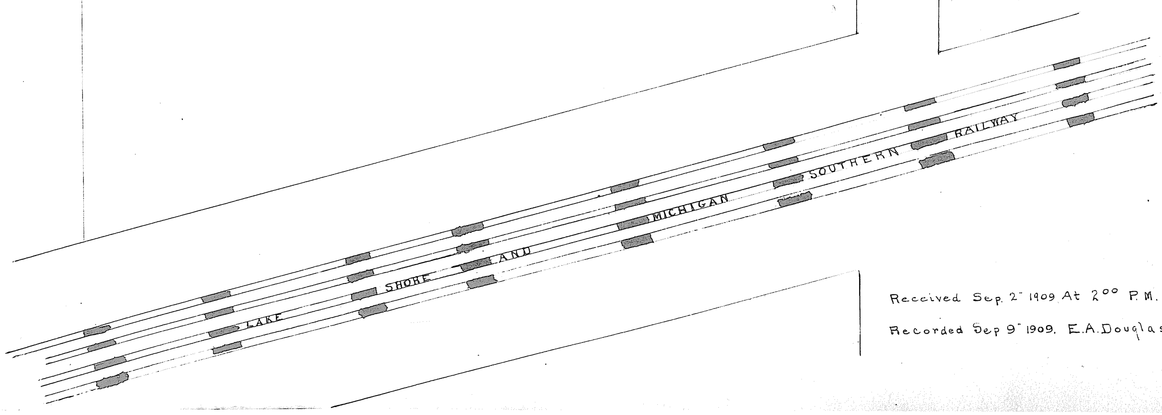



Received Sep 2nd 1909 At 2:00 P.M.

Recorded Sep 9th 1909. E.A. Douglas, Recorder.

Vol 8 Pg. 3 (496)

http://www.artisipdf.com
Created by TIFF To PDF trial version, to remove this mark, please register this software