http://www.adultpdf.com
Created by TIFF To PDF trial version, to remove this mark, please register this software.

EXHIBIT "C"

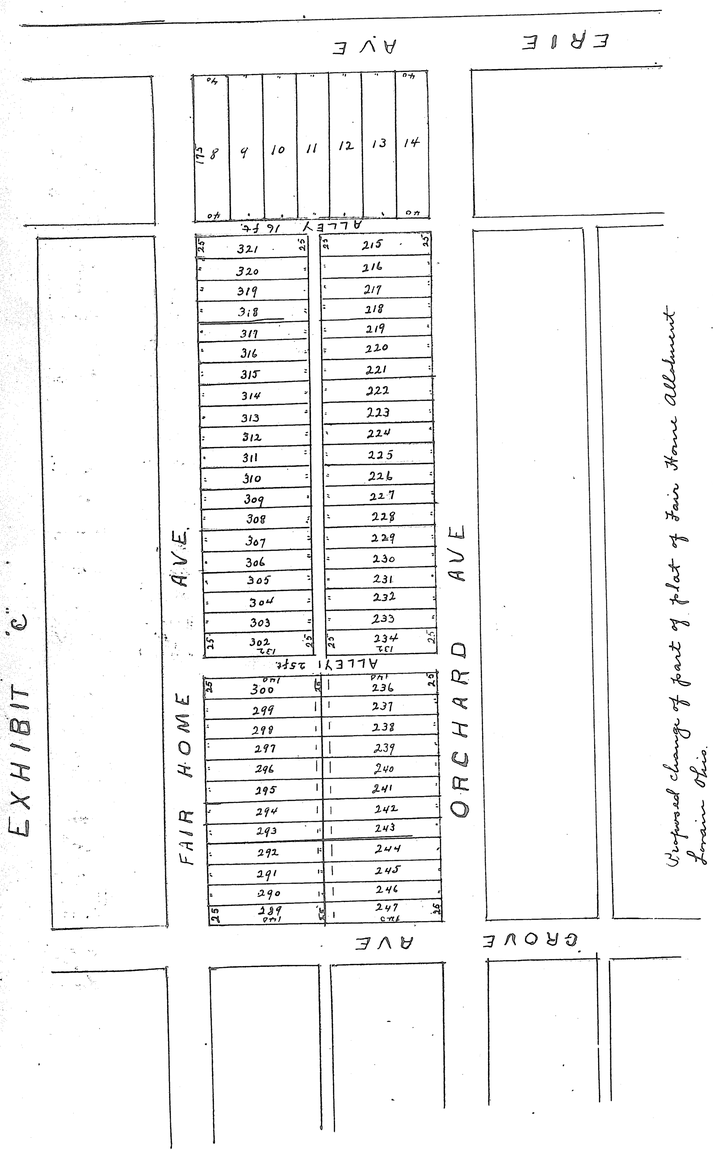

Proposed change of part of Plat of Fair Home Allotment Lorain Ohio.

* For proceedings relating to this plat see Miscellaneous Record Vol. 5 page 75 71

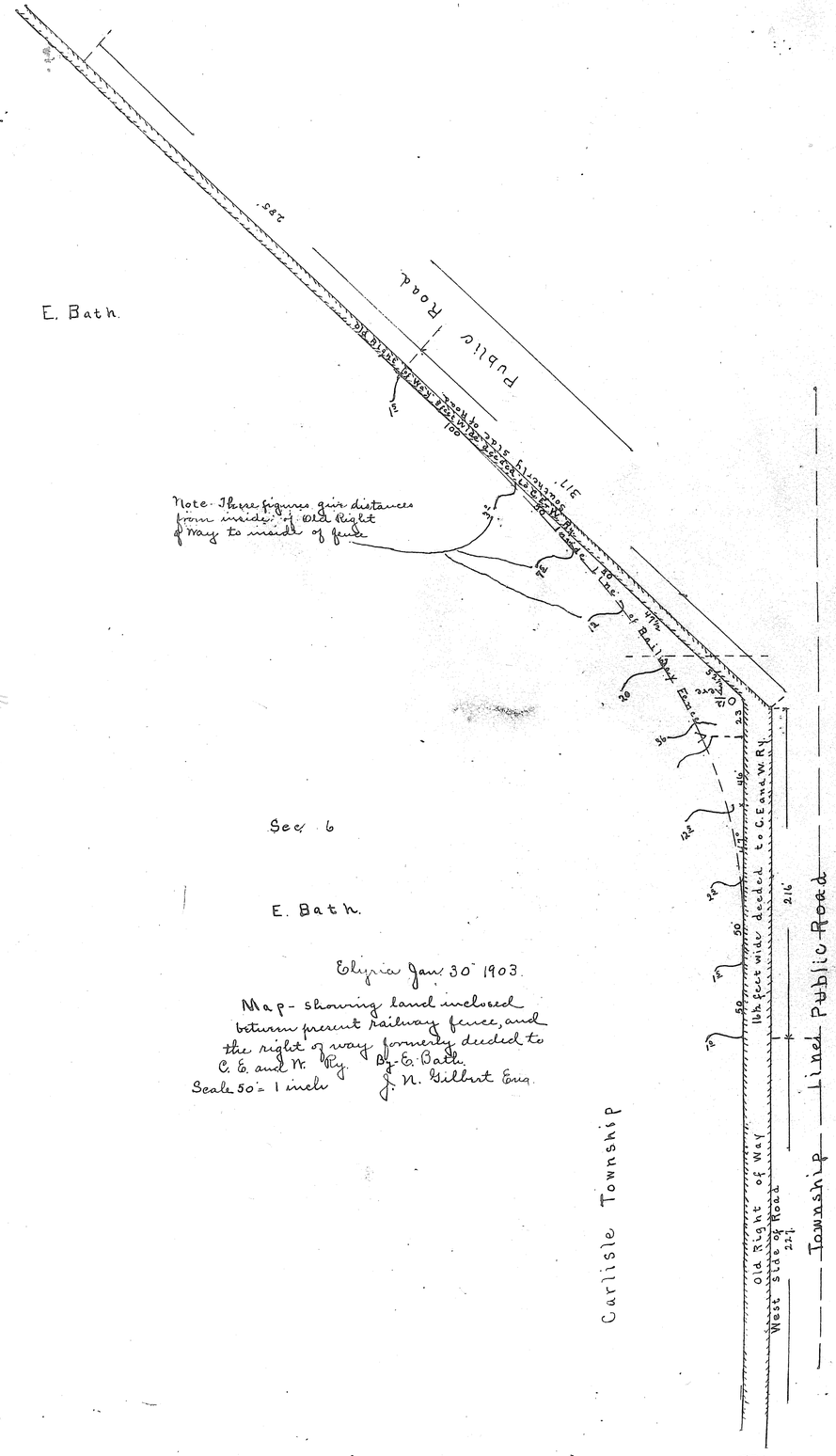

Elyria Jan. 30 1903.

Map- showing land inclosed between present railway fence, and the right of way formerly deeded to C. E. and N. Ry. by E. Bath.

Scale 50' = 1 inch

J. N. Gilbert Eng.

For the deed referring to this plat see Vol. 90 page 120- Lorain Co. Records of Deeds.

Chas. G. Jrecker Recorder.

VOL 5 PG 23 (461)

23

Exhibit "a"

DANIELS AND BRAUNS ADDITION

TO

THE VILLAGE OF LORAIN O.

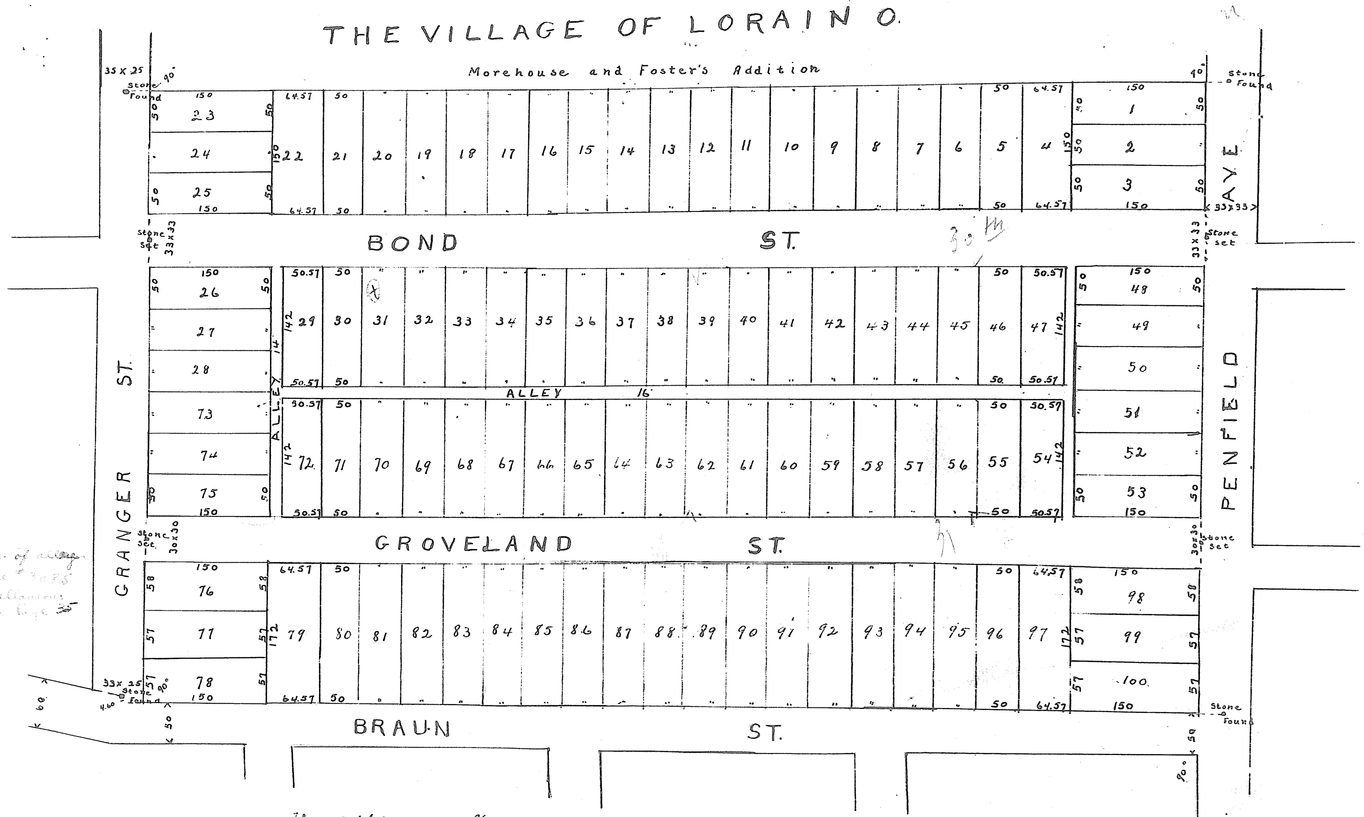

This Addition of 22 96/100 acres is situated in original Lot No. 3 Tract No. 1 Black River Township now in the Village of Lorain and is bounded on the north by Morehouse and Fosters Addition on the east by Penfield Avenue, on the south by Braun Street, and on the west by Granger Street, Bond Street and Groveland Street are continuations of said streets in Vincents Sub-division and together with the alleys and the east 25 feet of Granger Street as shown on the above plat are to be hereby dedicated to public use. Distances are given in feet and decimals thereof. Stone monuments were found or set at all points so indicated on the plat. All of which I hereby certify to be correct.

Lorain O. Aug. 5. 1895.

Scale 100 ft. = 1 inch

E. C. Loftbourrow Surveyor

Exhibit "C"

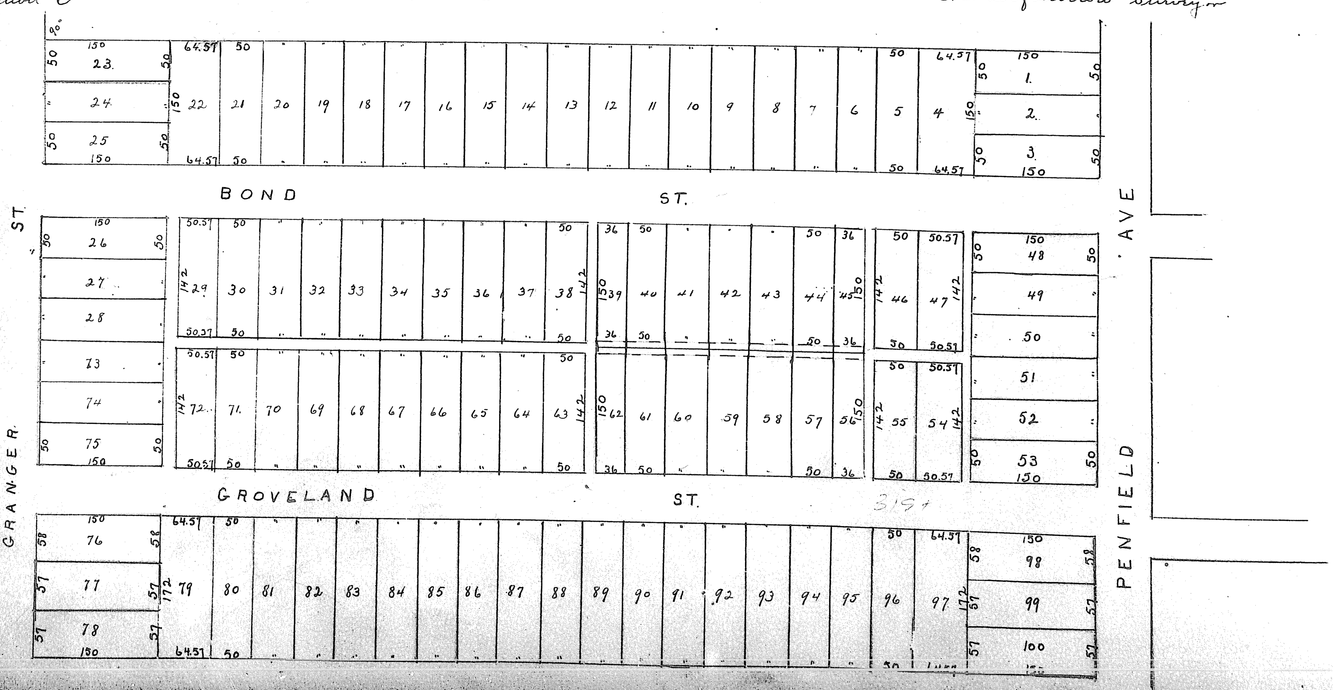

VOL 5 PG 23 (461)

http://www.adultpdf.com
Created by TIFF To PDF trial version, to remove this mark, please register