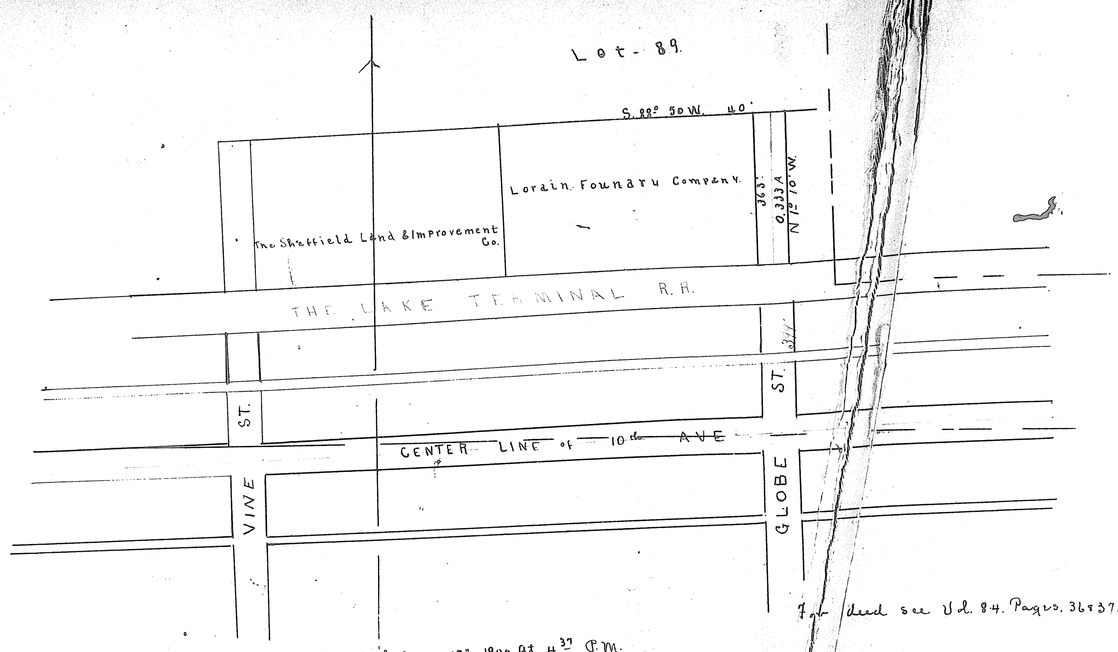

For deed see Vol. 84. Pages. 36 & 37.

Received Aug. 17th 1900 at 4 30 P.M.
Recorded Aug. 24th 1900 H. J. Calvin - Recorder.

NOTE: THESE PLATS RETRACED MAY 1954 AND IS RECORDED IN VOL. 16. PAGE 29
LEOTA B. MITCHELL
LORAIN CO. RECORDER

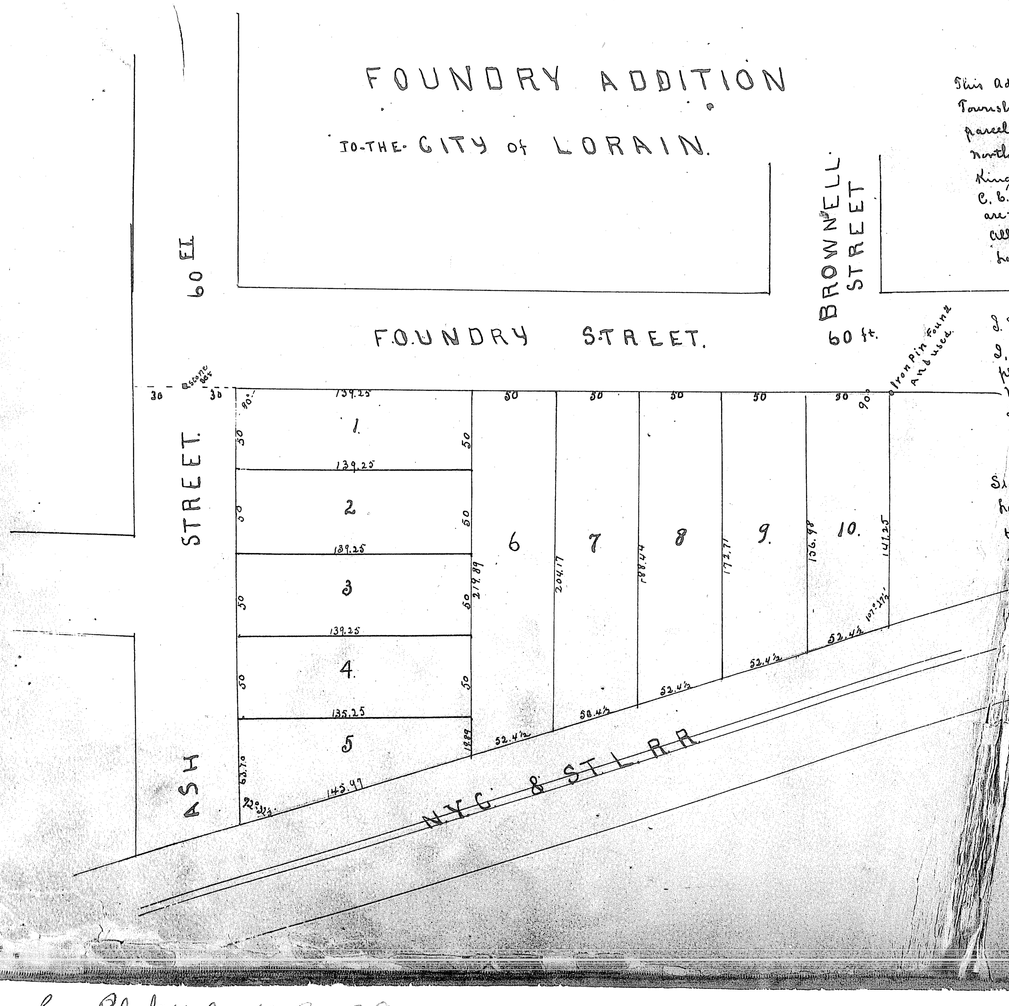

This Addition of 1.81 acres of land is a part of original lot No. 25 Tract 2 Black River Township and is now in the City of Lorain. It is a sub-division of a 2 acre parcel of land shown in Kings Addition to Lorain. It is bounded on the north by Foundry street, on the east by the west line of Lot No. 26 in Kings Addition to Lorain, on the South by the right of way of the N.Y. C. & St. L. R.R. on the West by Ash street. All the streets shown hereon are established highways. Distances are given in feet and decimals thereof. All of which I certify to be correct.

L. A. Fauver. Surveyor.

Lorain Ohio Oct. 8. 1898.

Scale 1" = 30'

I, J. B. Hoge Trustee accept the above plat. J. B. Hoge. Trustee.

I, F. J. Mahony Clerk of the City of Lorain Ohio, hereby certify that this plat was accepted and approved by the Council of said City by Ordinance No. 4117 passed on the 21st. day of November A. D. 1898. In witness whereof I have hereunto subscribed my name and affixed the seal of my office this 4th day of October. A. D. 1900.

F. J. Mahony - City Clerk. (Seal)

State of Ohio, Lorain County ss. | Before me a Notary Public in and for said County personally appeared J. B. Hoge Trustee, who acknowledged that he did sign and seal the foregoing instrument and that the same is his free act and deed. Dated this 15 day of October 1898.

G. A. Risch - Notary Public (Seal)

Received October 4th 1900 - At 2 30 P.M.
Recorded Oct - 20th 1900. H. J. Calvin Recorder

See Plat Vol. 16 Pg. 29

http://www.adobepdf.com
Created by TIFF To PDF trial version, to remove this mark, please register this software.

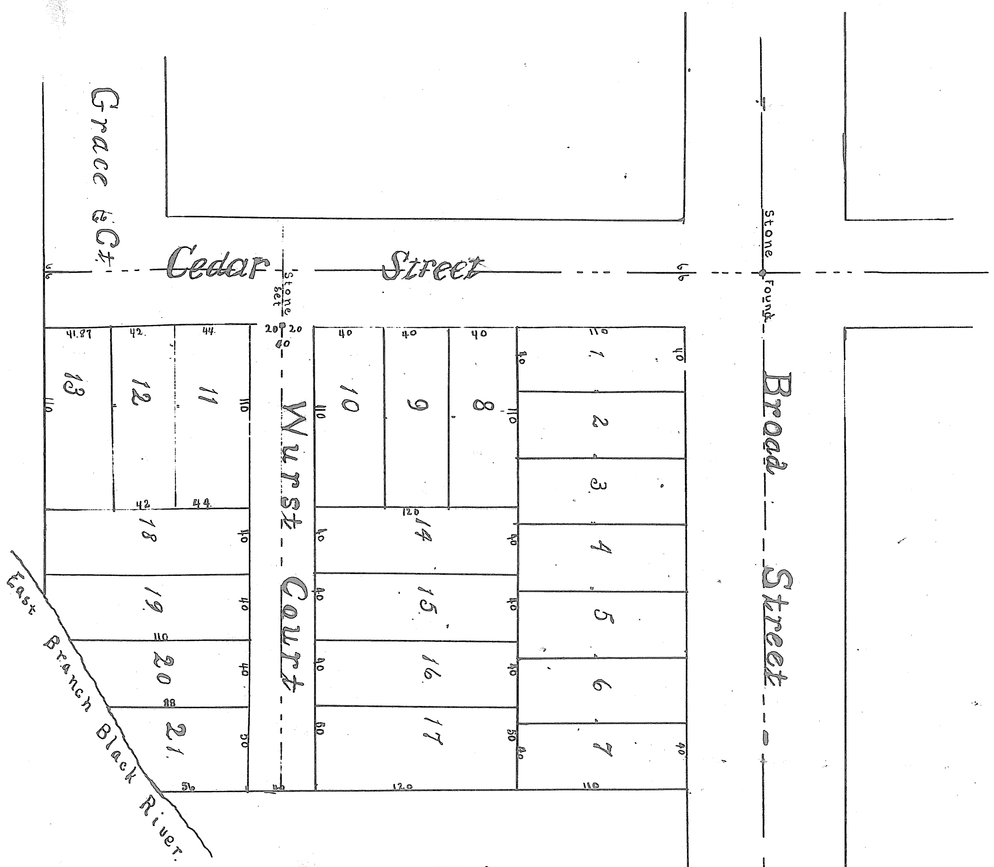

Henry Wurst- Subdivision in Block 61.

Original Survey of Elyria. Scale 50 feet = 1 inch.

This Sub-division includes all lots 105, 106, 107, 108, 175, 176, 177, and 201. and 16 feet of the west side 104 in Block 61, and in the same land deeded by Oly heirs to H. Wurst by deed recorded in Vol. 82. Page 139 and land deed by H. M. Jackson to H. Wurst by deed recorded in Vol. 82 Page 217. of Lorain Co. records of deeds. Broad and Cedar streets are established highways Wurst Court is 40 feet wide and extends from Cedar Street to the east line of this Sub-division and is to be hereby dedicated to public use. Stone monuments are placed at all points marked "stone" on the map. Distances are given in feet and Decimals thereof. all of which I certify to be correct. April - 1900 - Elyria O.

L. A. Fairor - Civil Engineer.

I the undersigned owner of the land embraced on this plat accept the same deed, dedicate Wurst Court to public use. Henry Wurst.

State of Ohio, Lorain Co. ss | Before me a Notary Public in and for said County personally appeared the above named Henry Wurst who acknowledged that he did sign the foregoing plat and that the same is his free act and deed. In witness whereof I have hereunto set my hand and seal at Elyria Ohio this 3rd. day of Jany A. D. 1901- F. M. Stevens Notary Public (Seal)

Elyria Ohio, Feby. 19- 1901- Be it resolved by the Council of the City of Elyria that the Plat herewith submitted by Henry Wurst be and the same is hereby accepted.

Clerk. W. H. Park- Fred Norton Smith President of the Council.

Passed Feby 19- 1901.

Received March 23d 1901- Recorded April 9th. 1901- H. J. Dahoon Recorder.

VOL 5 PG 15 (457)