VOL 5 PG 5 (452)

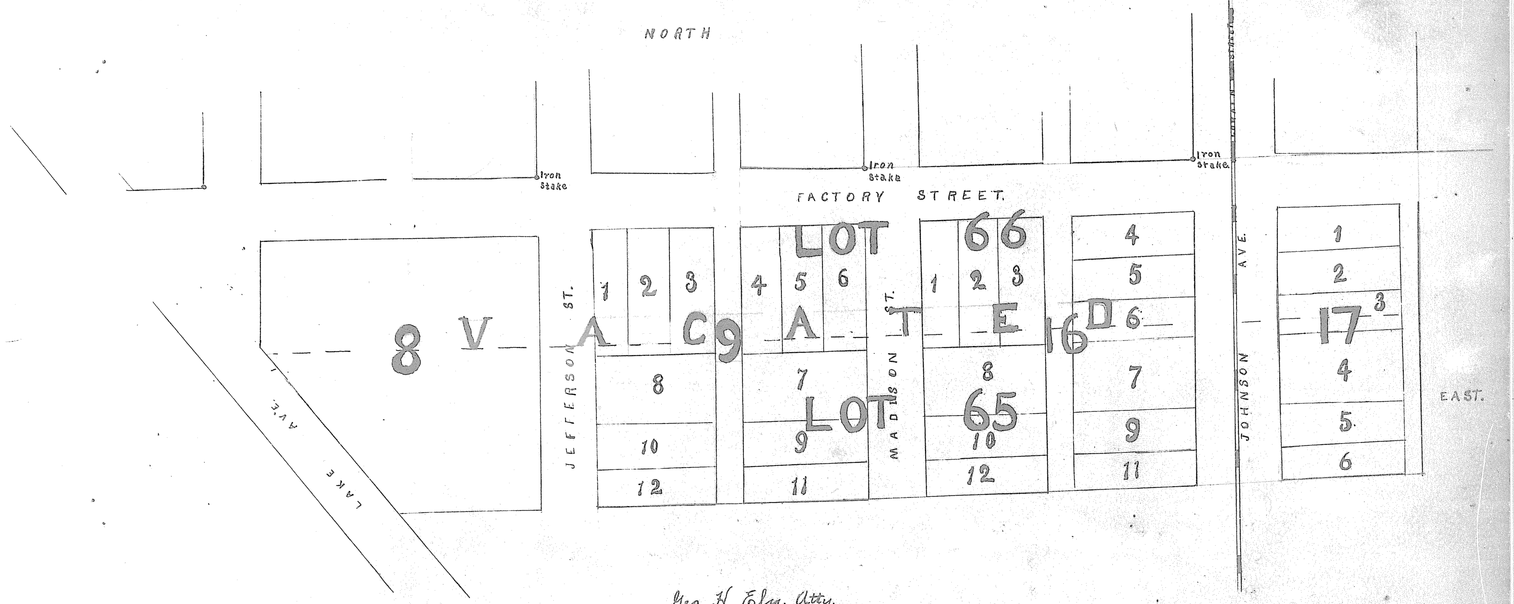

Geo. H. Ely. Atty.

The State of Ohio. Before me a Notary Public in and Lorain County ss. for said County personally appeared George H Ely Attorney who acknowledged, ~~who acknowledged~~ that he did sign this instrument and the same is his voluntary act and deed.

Malcolm M Ely.
Notary Public (Seal)

I hereby certify that this is a correct plat of an addition to the city of Elyria, made at the request of Geo. H. Ely and situated in original lots numbers 65 and 66 west of Black River; and that the streets and alleys shown thereon conform to the streets and alleys as fixed and established by a platting commission on or about April 17th A.D. 1896. The part enclosed by the red lines is the land platted.

Clemon H. Snow. Surveyor.

Received for record March 13th 1899 at 2 P.M. Recorded March 15th 1899. H. J. Calvin Recorder.

Young's First Addition
To
The City of Elyria



Elyria Sept. 9th 1899.
I hereby certify that this is a correct Plat of an Addition to the City of Elyria, made at the request of C. M. Young.
C. H. Snow. Surveyor.

Be it ordained by the Council of the City of Elyria that an Addition to the City of Elyria is hereby accepted and the Streets thereon shown, be and the same are dedicated to public use.
Fred Norton Smith
Pres. of the Council.
N. H. Park. Clerk.
Adopted Sept 22. 1899.

Before me a Notary Public in and for the County of Lorain and State of Ohio personally appeared C. M. Young who acknowledged that the above Plat is correct and the dedication of the Street is his free act and deed.
Chas C. Lord Notary Public (Seal)

I certify that the above Plat is correct.
C. M. Young.

Received Sept. 26th 1899 at 9 A.M.
Recorded Oct. 10th 1899. H. J. Calvin Recorder.

VOL 5 PG 5 (453)

http://www.ohiohpf.com
Created by TIFF to PDF trial version, to remove this mark, please register this software.

VOL 5 B5 (452)

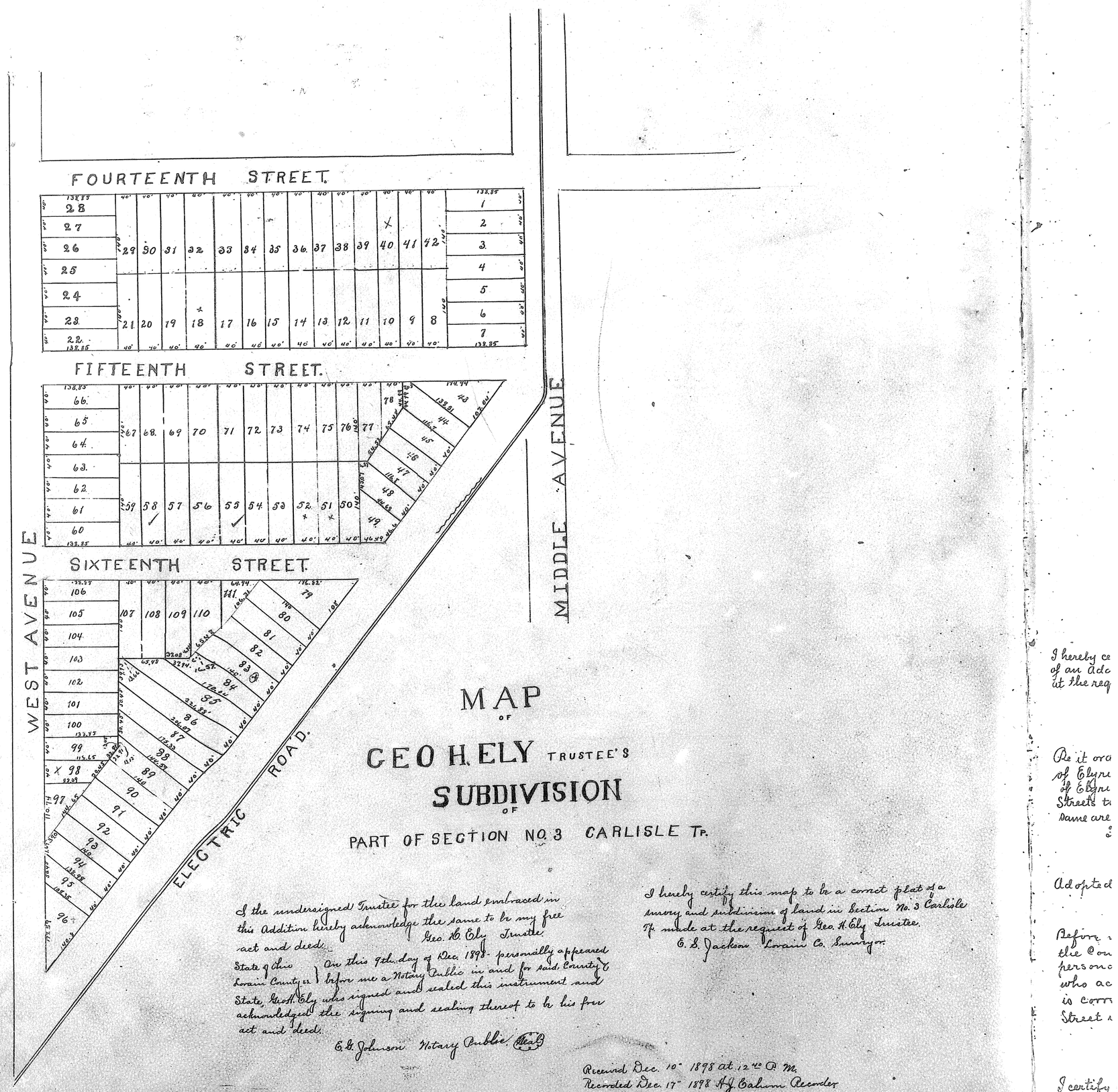

MAP
OF
GEO H. ELY TRUSTEE'S SUBDIVISION
OF
PART OF SECTION NO. 3 CARLISLE Tp.

I the undersigned Trustee for the land embraced in this Addition hereby acknowledge the same to be my free act and deed.
Geo. H. Ely Trustee.

State of Ohio
Lorain County ss. } On this 9th day of Dec. 1898 - personally appeared before me a Notary Public in and for said County & State, Geo. H. Ely who signed and sealed this instrument and acknowledged the signing and sealing thereof to be his free act and deed.

E. G. Johnson Notary Public. (Seal)

I hereby certify this map to be a correct plat of a survey and subdivision of land in Section No. 3 Carlisle Tp. made at the request of Geo. H. Ely Trustee.
E. S. Jackson Lorain Co. Surveyor.

Received Dec. 10th 1898 at 12 o'clock P. M.
Recorded Dec. 17th 1898 H. J. Cahum Recorder

I hereby ce
of an Adc
at the req

Be it ord
of Elyria
of Elyria
Streets t
same are

Adopted

Before
the Cou
person
who ac
is corr
Street

I certify

VOL 5 B5 (452)