I. D. FAXON, TRUSTEE'S ALLOTMENT.

This Allotment is made at the request of Isaac D. Faxon. Trustee. and includes a tract of 8 32/100 acres of land situated in the East side of Section No 3. in Carlisle Township. Lorain County, Ohio. and is bounded as shown on the Plat. Middle Avenue and Oberlin Road are already established and are 60 feet wide. Faxon Street is a new street, also 60 feet wide and is to be dedicated to public use. Stone or Iron monuments were found or placed at all points so indicated on the Plat. Distances are given in feet and decimals thereof and the numbers of the lots are shown at or near their centers.
All of which I hereby certify to be correct.

Elyria. O. Aug. 6. 1897.

E. C. Loofbourrow.
Surveyor.

SCALE. 100 FEET = 1 INCH.

I. the undersigned, Trustee for the land embraced in this Allotment hereby adopt this Plat of the same, it having been made at my request. and dedicate to public use Faxon Street as hereon shown.

Isaac D. Faxon. Trustee.

State of Ohio } ss. Before me a notary public in and for said
Lorain County } County, personally appeared the above named Isaac D. Faxon, who acknowledged that he did sign the foregoing instrument and that the same is his free act and deed. In testimony whereof I hereunto set my hand and official seal this ninth day of August A.D. 1897.

Lewis D. Boynton
notary Public. (Seal)

Received August 9. 1897 at 2^30 P.m.
Recorded August 10. 1897.

H. J. Calvin Recorder.

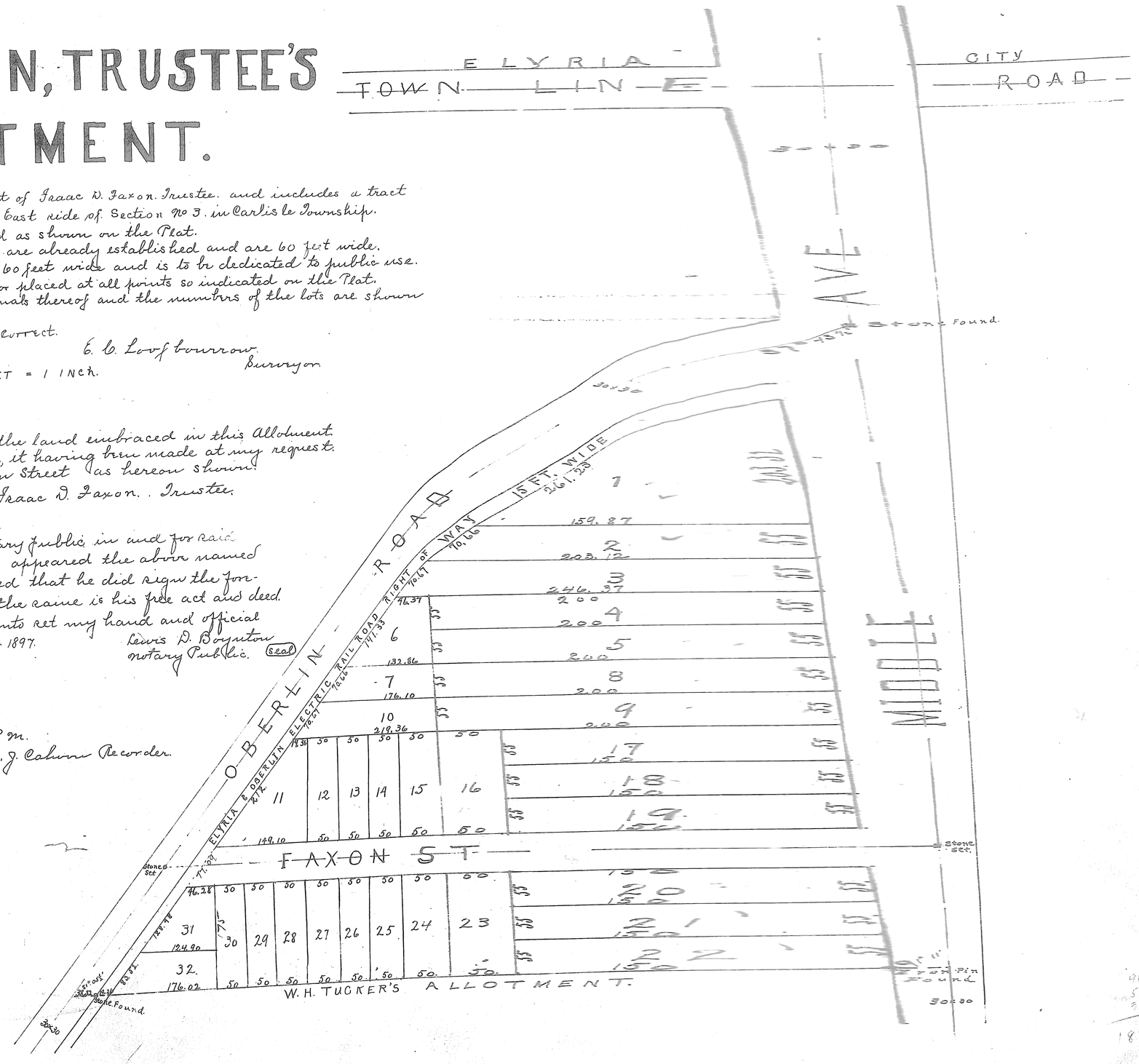

VOL. 5 Pg 1 (456)

VOL 5 Pg 1 (456)

G. W. RICE'S SUBDIVISION of PART of LOT 94. AMST-TP

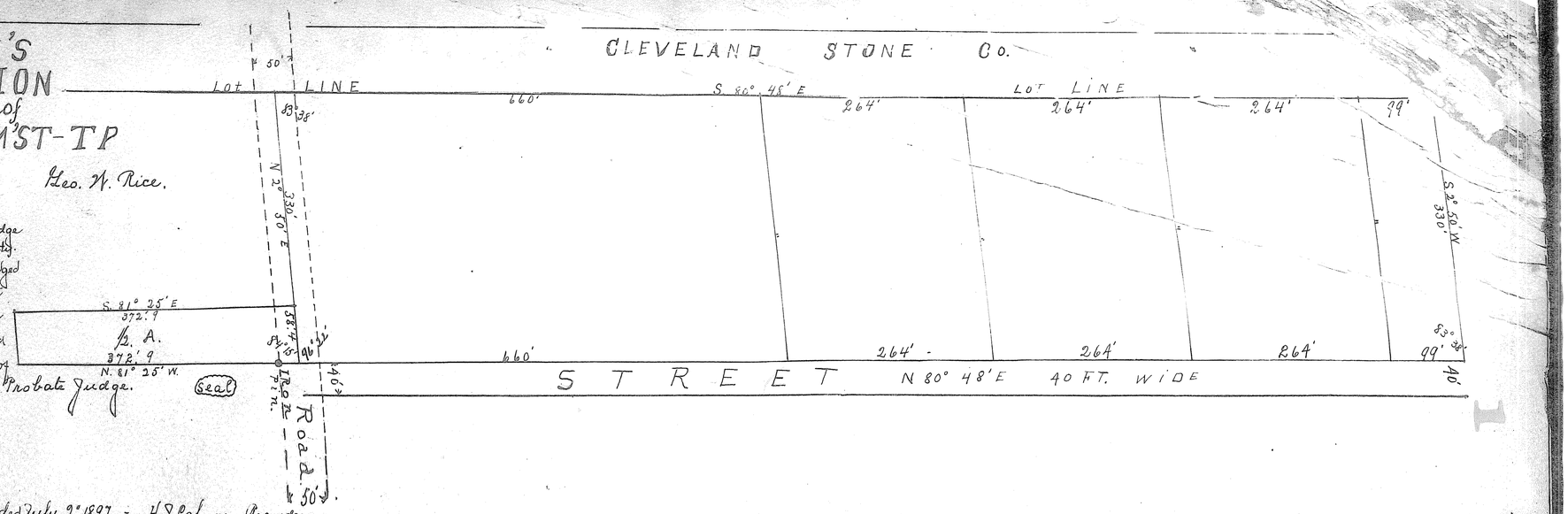

Signed and acknowledged in the presence of } A. C. Cooley. E. H. Hinman

Geo. W. Rice.

State of Ohio, Lorain County. } Before me a Probate Judge within and for said County personally appeared Geo. W. Rice who acknowledged he did sign the foregoing plat and that the same is his free act and deed. In witness whereof I hereunto set my hand and official seal at Elyria, O. this 1st day of June A. D. 1897. E. H. Hinman. Probate Judge. (Seal)

Received June 16th 1897 at 4 P.m. Recorded July 9th 1897. - H. J. Cahoon. Recorder.

DEDICATION OF JOHNS STREET FROM WEST STREET TO MILL STREET

IN THE VILLAGE OF WELLINGTON LORAIN COUNTY OHIO

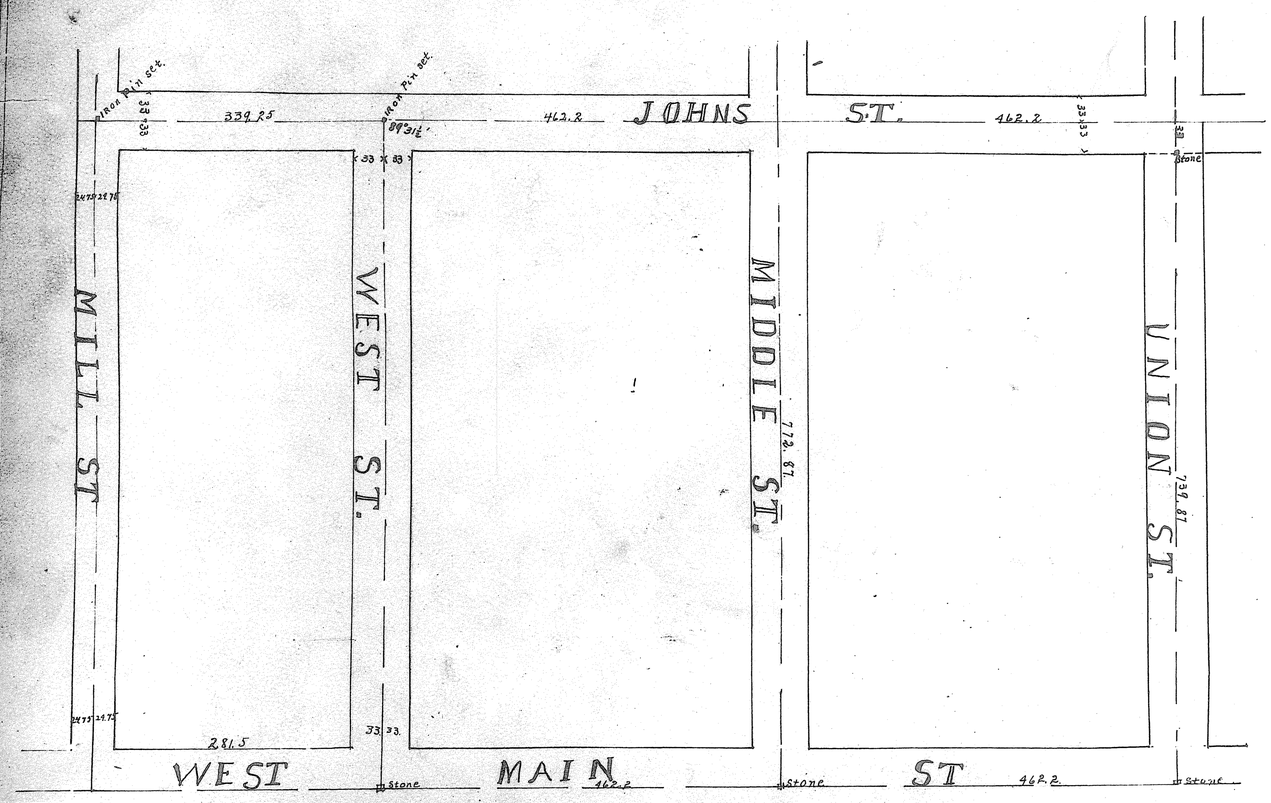

The above Plat, made for E. L. Johns, is for the purpose of dedicating to public use that part of Johns Street shown hereon in yellow shade. Said part of Johns Street is a continuation of the same Street as already dedicated. Distances are given in feet and decimals thereof, and Iron Rods were placed at points so marked on the Plat.
All of which I hereby certify to be correct. E. L. Loofbourrow. Deputy County Surveyor.
Elyria. O. May 29th 1897.

I the undersigned, owner of the land embraced in that part of Johns Street shown hereon in yellow shade, hereby adopt this Plat of the same and dedicate said land to Public use for Street purposes.
E. L. Johns.

State of Ohio, Lorain County. } ss. Before me a Notary Public in and for said County personally appeared E. L. Johns, who acknowledged that he did sign the foregoing instrument, and that the same was his free act and deed. In testimony whereof I hereunto set my hand and affix my official seal this 7th day of June A. D. 1897. Geo. L. Blum. Notary Public. (Seal)

Wellington, O. June 8th/97 --- I, F. A. Chapman, Clerk of the Incorporated Village of Wellington O. do hereby certify that at a regular meeting of the council of the Village of Wellington held June 7th 1897 Johns St. from West to Mill St. was accepted by the Council of said Village as E. L. Johns Addition to said Village of Wellington O.
F. A. Chapman
Clerk of the Village of Wellington O.
(Seal)

MICRO FILM ROLL NO. #3 Pg. 1-130 inc.

VOL 5 Pg 1 (4/50)

http://www.adobe.com
Created by TIFF To PDF trial version, to remove this mark, please register this software.