

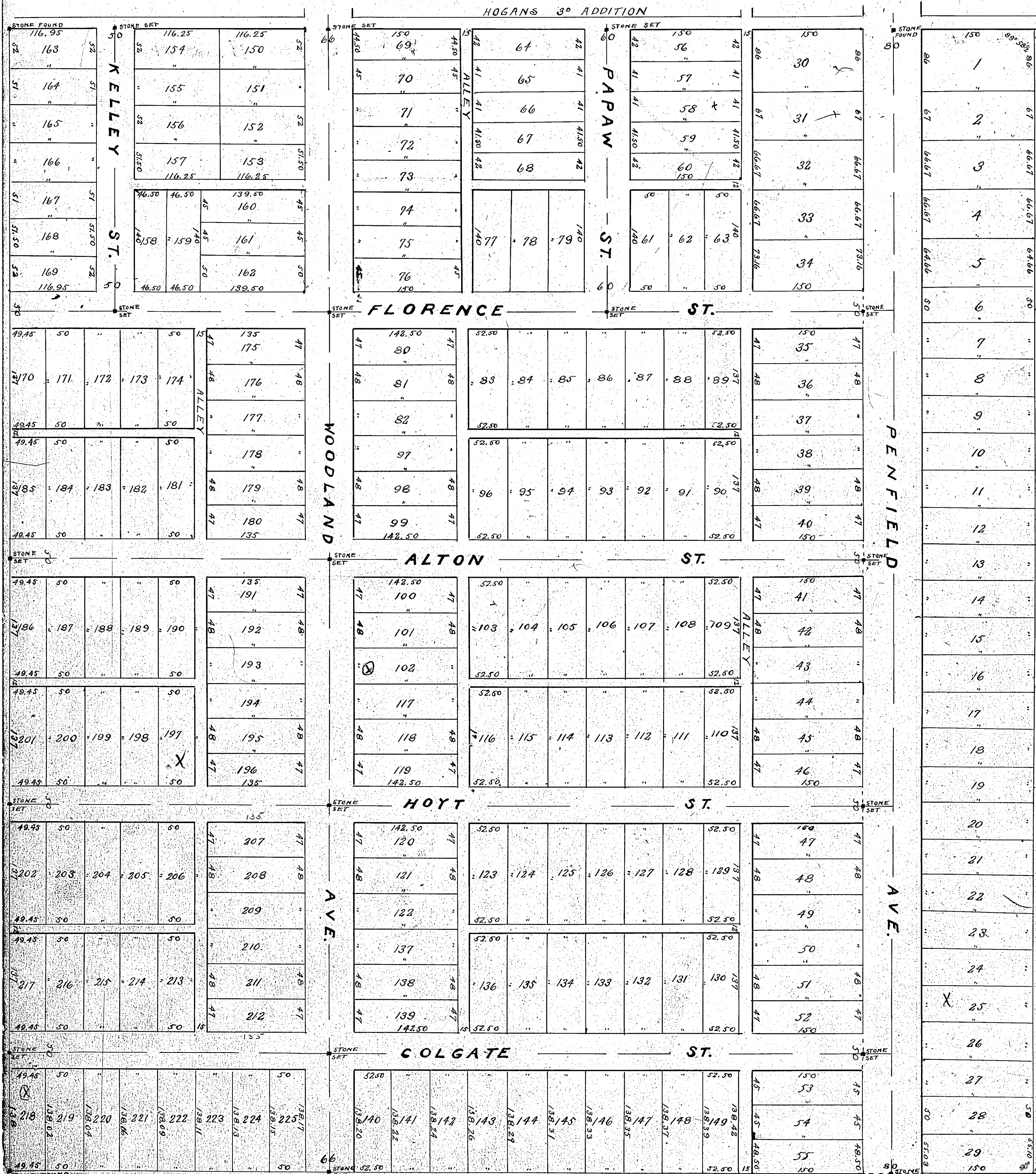
THE BRASS COMPANY'S ADDITION

TO THE VILLAGE OF LORAIN, O.

The land included in this Addition is situated in original Lot 70 & Tract No 1, Black River Township, now in the Village of Lorain, is the same land deeded to Charles F. Mathewson, Edward Woodman, and James H. Hoyt, Trustees, by Addison H. Ford, Sheriff of Lorain County, by deed recorded in Volume 77 Page 517 Lorain County Records, and is bounded by lines as shown on the Plat. Penfield Avenue is already established and is 80 feet wide, Woodland Avenue, Papaw Street, Kelley Street, Florence Street, Alton Street, Hoyt Street, Colgate Street and the several Alleys, are laid out as herein shown and are to be dedicated to public use. Stone monuments were found or set at all points so marked on the plat. Distances are given in feet and decimals thereof, and the numbers of the lots are shown at or near their centers. All of which I hereby certify to be correct.

Lorain, O. Apr. 5th 1895.

E. C. Loofbourow, Surveyor.



We, the undersigned, Trustees of the land embraced in this Addition, hereby accept this Plat of the same and dedicate to public use the Streets and Alleys as herein shown.

Edward Woodman
James H. Hoyt
Charles F. Mathewson
Trustees.

In presence of

Frederick J. Laughlin to E. W.
C. B. Duffett to E. W.
Charles B. Eddy as to C. F. M.
John H. Kelley as to C. F. M.
A. C. Duster as to J. H. Hoyt
Frank J. Millard as to J. H. Hoyt

State of Maine. Before me a Notary Public in and for said County of Cumberland, Publicly called for said County, personally appeared the above named Edward Woodman, Trustee, who acknowledged that he did subscribe the foregoing Plat or map, and that he did dedicate to Public use the above named streets and alleys, as shown by the above diagram and that the same are his free acts and deeds for the purposes aforesaid. In testimony whereof, I hereunto set my hand and official seal at Portland, in said County, this 13th day of April A. D. 1895.

Benj. Thompson, Notary Public (Seal)

State of Ohio. Before me a Notary Public in and for said County of Cuyahoga, in and for said County, personally appeared the above named James H. Hoyt, Trustee, who acknowledged that he did subscribe the foregoing Plat or map, and that he did dedicate to Public use the above named and described streets and alleys, as shown by the above diagram, and that the same are his free acts and deeds for the purposes aforesaid. In testimony whereof, I hereunto set my hand and official seal at Cleveland, in said County, this 16th day of April A. D. 1895.

A. C. Duster, Notary Public (Seal)

State of New York. Before me a Notary Public in and for said County of New York, for said County, personally appeared the above named Charles F. Mathewson, who acknowledged that he did subscribe the foregoing Plat or map, and that he did dedicate to Public use the above named and described streets and alleys as shown by the above diagram and that the same are his free acts and deeds for the purposes aforesaid. In testimony whereof, I hereunto set my hand and official seal at New York City, in said County, this 13th day of April A. D. 1895.

John Davis, Notary Public (Seal)
N. Y. C.

Ordinance # 6697 Vacation of Alley - Deed No 1697, # 524083.

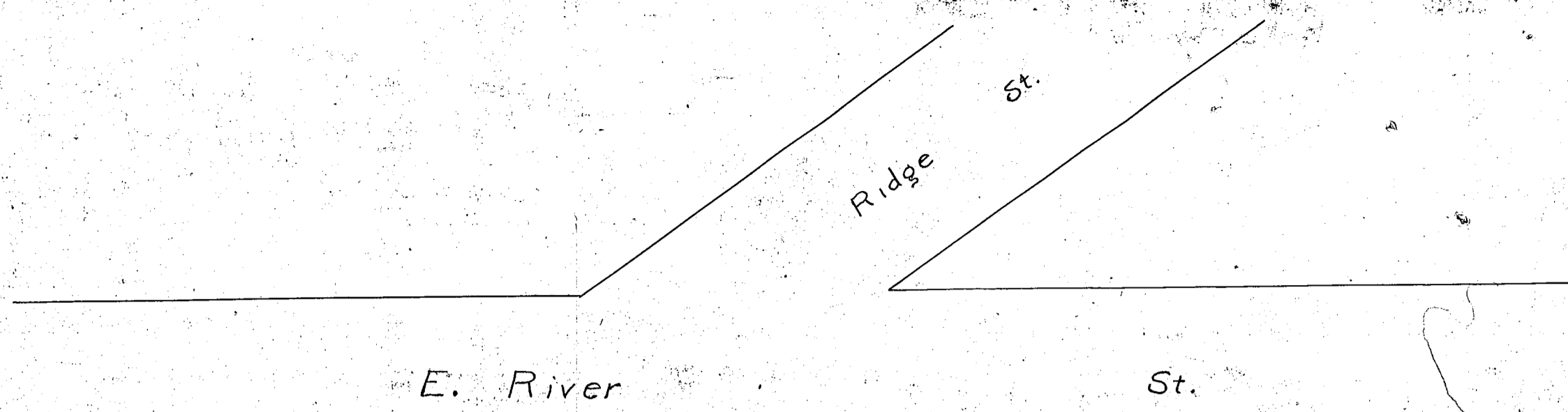
Having Examined this Map I find that the courses & distances are consistent and that a sufficient number of stone monuments have been placed to properly define the streets and alleys, and boundaries of the Addition.
Lorain O. May 6. 1895. L. A. Fawer, Engineer.

This is to certify that this plat has been approved and accepted by the Mayor and Council of Lorain Village, May 9th 1895, and the Clerk directed by said Council to approve the same for record.
Lorain Ohio. H. E. Hall, Corporation Clerk (Seal)

Received for Record May 23rd 1895.

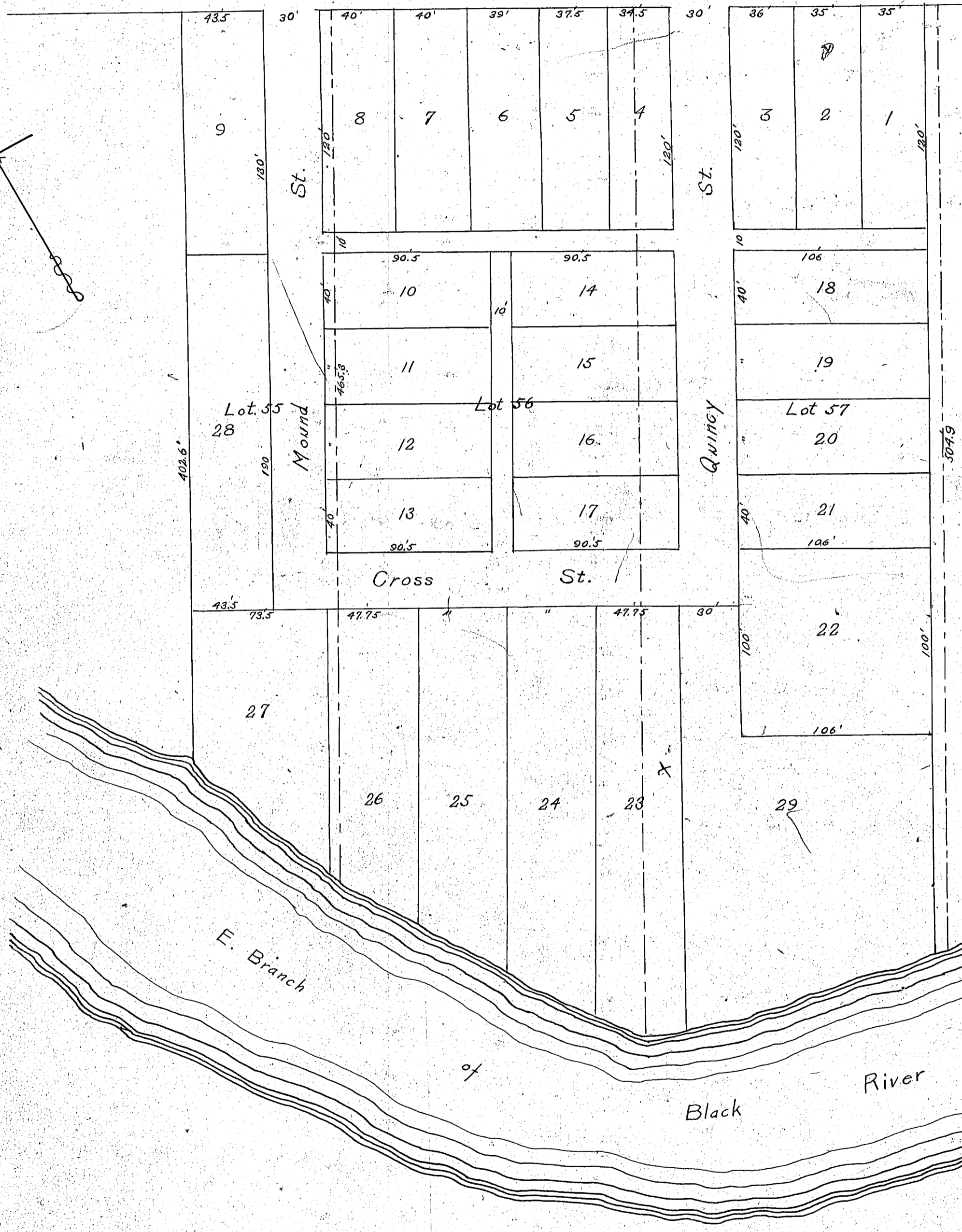
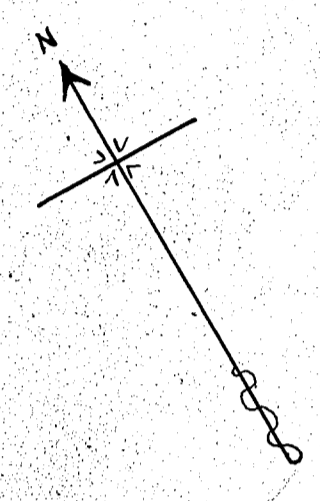
Recorded May 23rd 1895.

H. J. Cahoon, Recorder.



MAP
OF
W.E. BROOK'S SUBDIVISION
OF
Lots 55, 56 and 57.
ELYRIA, O.

Jan'y. 1895 Scale 1" = 50'



I hereby certify that the above is a correct Plat of
W. E. Brooks' Sub-division of original lots Nos. 55, 56
and 57, East of River in the City of Elyria, O.,
Comprising 29 lots in all.
E. W. Bruce, Surveyor,
Walter E. Brooks.

The State of Ohio, ss. On the 21st day of June 1895
Lorain County, I personally appeared before me, a
Notary Public in and for the said County of Lorain,
Walter E. Brooks, who signed and sealed this instrument
and acknowledged the signing and sealing of the same
to be his free act and deed.
Lee Stroup, Notary Public (Seal)

Resolved by the City Council, of the City of Elyria
Ohio, that the plat of an Addition to said City, known
as W. E. Brooks' Sub-division of Lots 55, 56 and 57 of
said City, presented on the 21st day of June 1895, be
and the same is hereby approved, and the dedication
to public use of the Streets and alleys shown thereon are
accepted.
W. E. Brooks, Prests of Council.

Received June 24th 1895. Recorded June 28th 1895
H. J. Dalton Recorder.