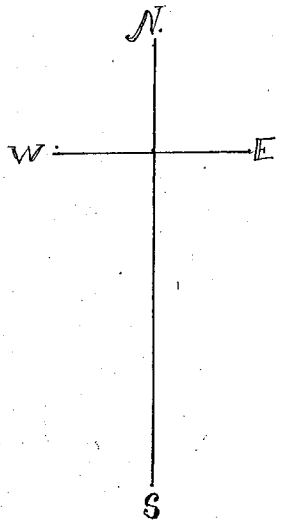
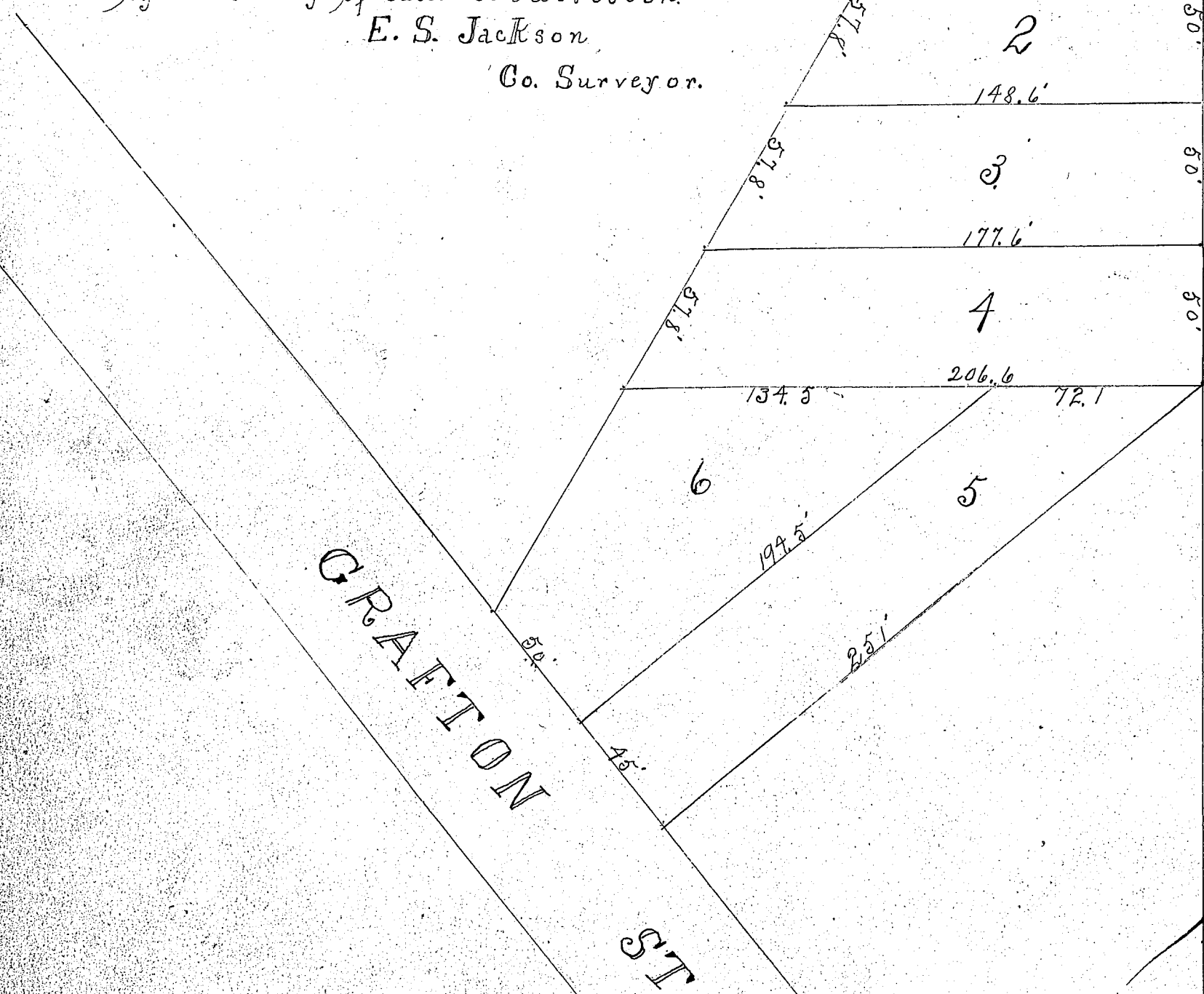


CENTRE ST



August Bank's Subdivision
 of
 Lots No 90-91-92 in the Village of Grafton
 Lorain Co. Ohio.
 I hereby certify this to be a correct plat
 of the survey of said Subdivision.
 E. S. JACKSON
 Co. Surveyor.



ELM ST

GRAFTON ST

August Bank.

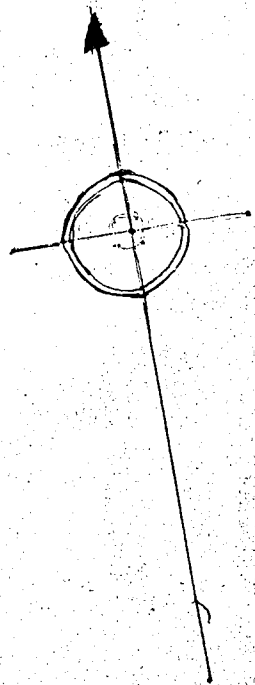
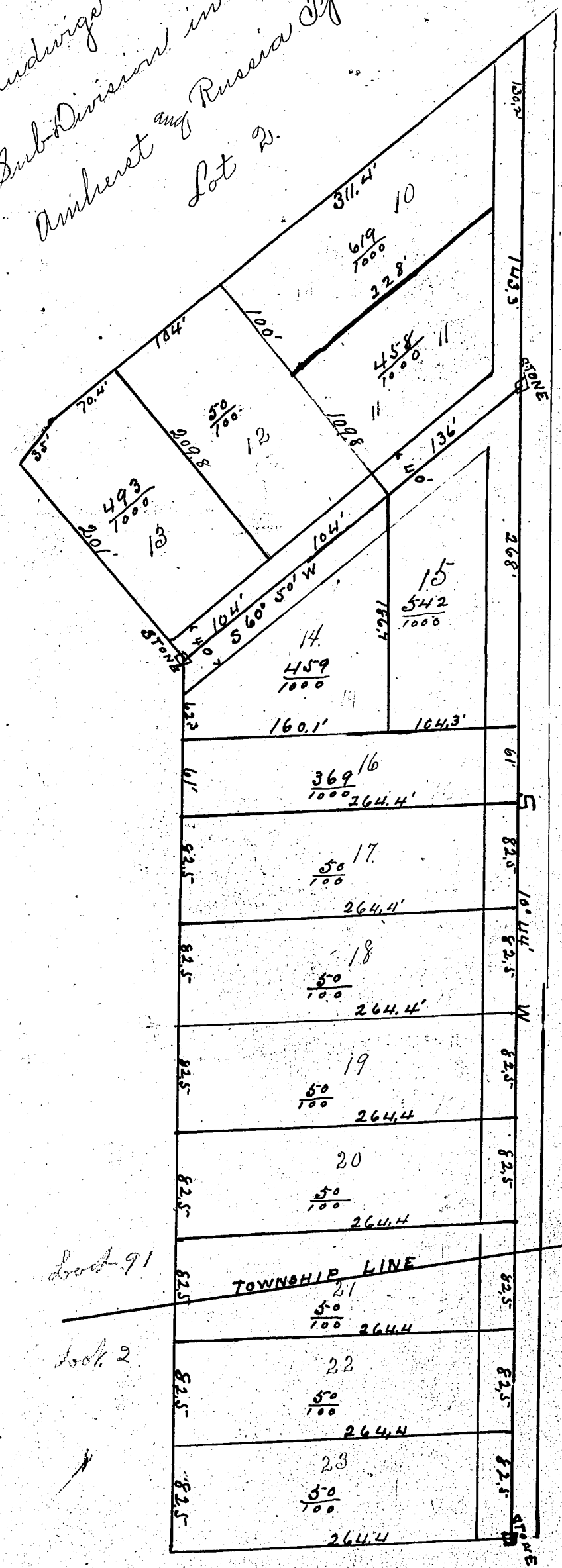
Signed & acknowledged in presence
 of E. H. Hinman - M. O. Pounds:
 The State of Ohio, Before me a Probate Judge within and
 for said County, personally appeared
 August Bank, who acknowledged that he did sign
 the foregoing Plat and that the same is his free act & deed.
 Witness my hand and official seal at Grafton O. this 27 day
 of July A. D. 1895. E. H. Hinman
 Probate Judge. (Seal)

Accepted by The Council of the Village of Grafton
 Lorain Co. Ohio.
 Feb 26 1895

Council
 J. S. Barnard
 C. W. Sawyer
 J. B. Pennington
 J. S. Sulzger
 Amos Train

Received for Record February 27 1895 at 1:40 P.M.
 Recorded March 15th 1895.
 W. J. Cahoon Recorder

Plat of Geo. Ludwig
 2nd Subdivision in
 Amherst and Russia Twp.
 Lot 2.

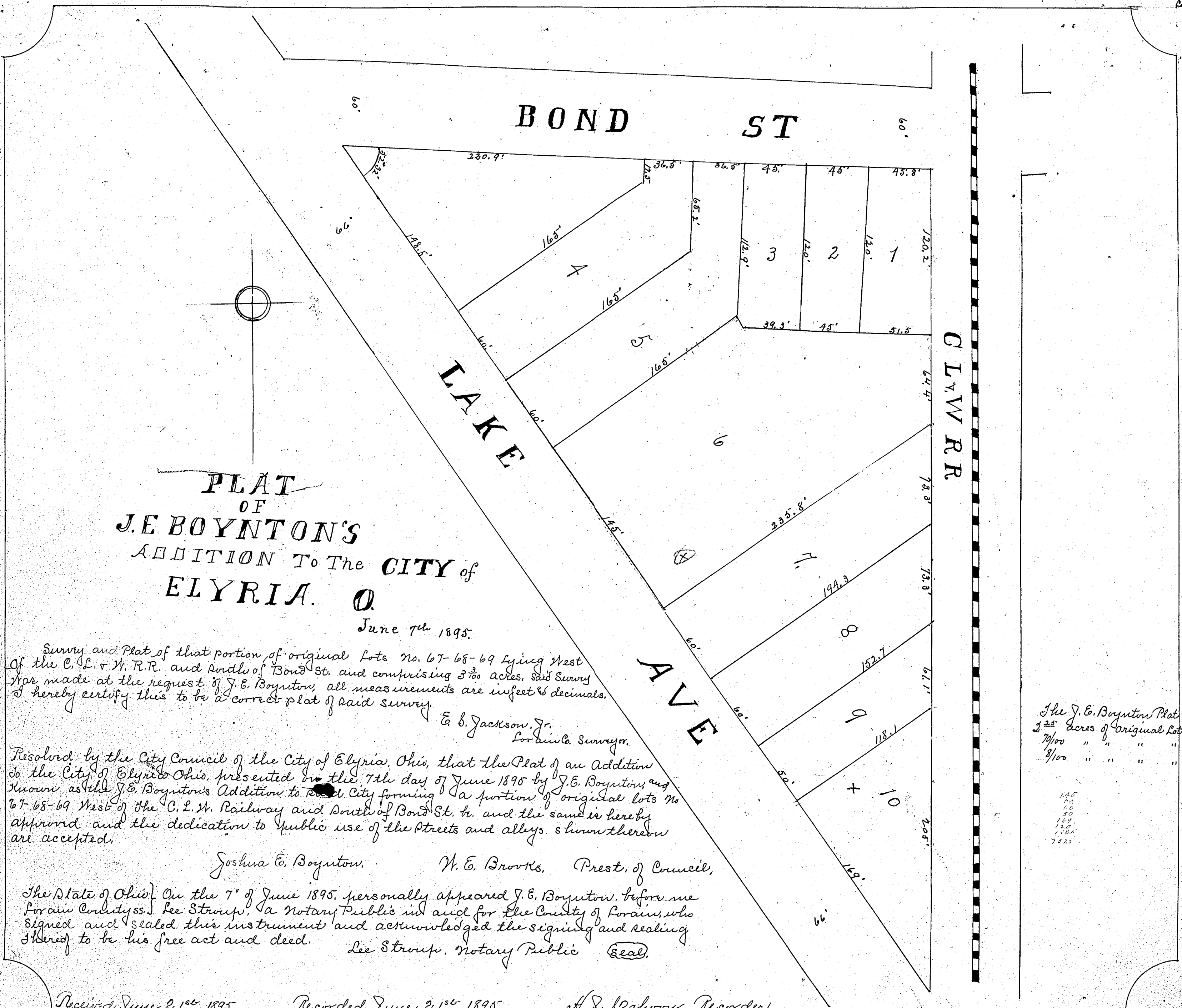


I George Ludwig hereby acknowledge this Plat to be my
 free act and deed, this 9th day of August, 1895. George Ludwig
 Before me a Notary Public within and for the County
 of Lorain, State of Ohio, personally appeared George
 Ludwig the owner of the within plat with Surveyors
 Certificate attached and acknowledged the same to be
 his free act and deed. Witness my hand and seal
 this 9th day of August 1895.
 Benj. Redfern - Notary Public (Seal)

Survey on subdivision in Amherst
 and Russia Twp.
 The subdivision contains 6.68
 acres lot no. 91 in Amherst Twp.
 and 1.25 acres in Lot No 2 Russia
 Twp. Lorain Co. O. All measurements
 are in feet and decimals and
 extend to the center of the blocks.
 The areas are figured in black
 ink and the lots are numbered
 in red ink.

I hereby certify this to be a
 correct Plat of said Survey
 July 8th 1895.
 E. S. Jackson
 Surveyor of Lorain Co.

Transferred 9th 1895
 R. H. Lewis
 Deputy Auditor
 Received for Record Sept. 20th 1895
 Recorded Sept. 21st 1895
 W. J. Cahoon
 Recorder



Survey and Plat of that portion of original lots No. 67-68-69 lying West of the C. L. & W. R. R. and South of Bond St. and comprising 3²⁵/₁₀₀ acres, said Survey was made at the request of J. E. Boynton, all measurements are in feet & decimals. I hereby certify this to be a correct plat of said survey.

E. S. Jackson, Jr.
Lorain Co. Surveyor.

Resolved by the City Council of the City of Elyria, Ohio, that the Plat of an Addition to the City of Elyria, Ohio, presented on the 7th day of June 1895 by J. E. Boynton, and known as the J. E. Boynton's Addition to the City forming a portion of original lots No. 67-68-69 West of the C. L. & W. Railway and South of Bond St. be and the same be hereby approved and the dedication to public use of the streets and alleys shown thereon are accepted.

Joshua E. Boynton, W. E. Brooks, Pres. of Council,

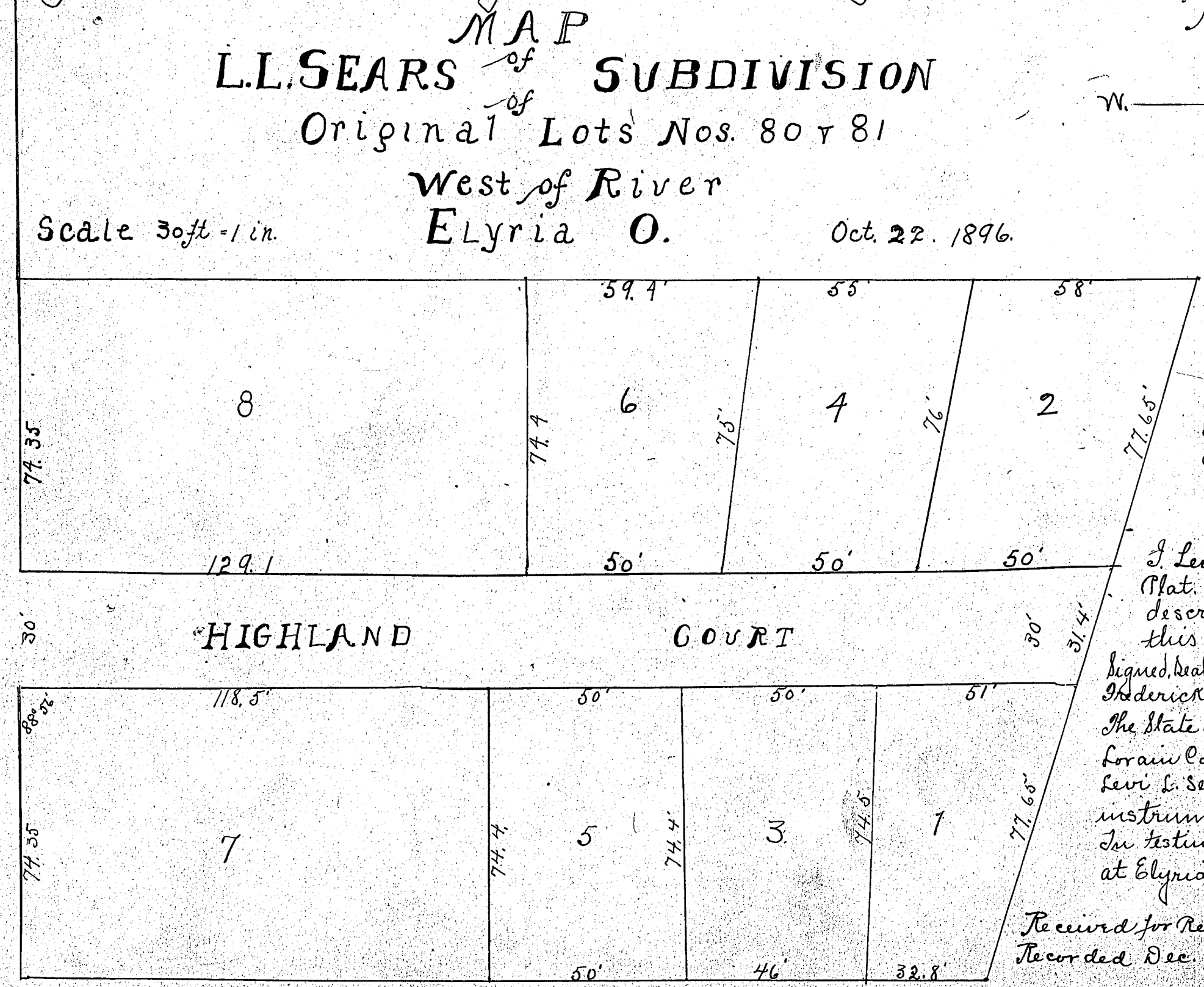
The State of Ohio: On the 7th of June 1895, personally appeared J. E. Boynton, before me forain County ss. Lee Stroup, a Notary Public in and for the County of Lorain, who signed and sealed this instrument and acknowledged the signing and sealing thereof to be his free act and deed.

Lee Stroup, Notary Public (Seal)

The J. E. Boynton Plat contains
3²⁵/₁₀₀ Acres of Original Lot No. 69
7⁰⁰/₁₀₀ " " " " " 68
3⁰⁰/₁₀₀ " " " " " 67

Received June 21st 1895 Recorded June 21st 1895. H. J. Dahoon Recorder

LAKE AVENUE



MAP of L.L. SEARS' SUBDIVISION of Original Lots Nos. 80 & 81 West of River Elyria, O. Oct. 22, 1896.

Scale 30ft = 1 in.

Elyria O. Dec. 1st 1896.
Be it ordained by the Council of the City of Elyria, Ohio, that the above plat be accepted by the said Council for said City and the streets, alleys and avenues be hereby dedicated to the Public use and declared to be the streets, avenues and alleys of said City.
W. E. Brooks, President of the Council
W. H. Parks, Clerk.

I hereby certify this map to be a correct plat of a survey of L.L. Sears' subdivision of Original lot No. 81 and part of lot No. 80, West of River in the City of Elyria, O. The width of the street and dimension of lots are as shown on this map.
Elyria, O. Oct 30th 1896.
E. M. Bunce
Civil Engr.

I, Levi L. Sears, the owner of the land contained in this Plat, do hereby acknowledge the accompanying plat and descriptive notes. In testimony whereof I hereunto set my hand this 30th day of October A. D. 1896.
Signed, sealed & acknowledged in presence of
Adonix Webster, Geo. H. Chamberlain
L. L. Sears.
The State of Ohio: Before me a Notary Public in and for said Lorain County, County, personally appeared the above named Levi L. Sears, who acknowledged that he did sign the foregoing instrument and that the same is his free act and deed. In testimony whereof I hereunto set my hand and official seal at Elyria, Ohio this 30th day of October A. D. 1896.
Geo. H. Chamberlain, Notary Public (Seal)

Received for Record Dec. 5th 1896. Recorded Dec. 24th 1896. H. J. Dahoon Recorder