

T. GAWN'S SUBDIVISION

A part of Lot 50 Sheffield Tp.

This subdivision of 4 ⁷/₁₆ acres, made at the request of T. Gawn Sr. situated in the northeast corner of Lot No. 50 in Sheffield Township, and is bounded on the east by land of T. Farragher, on the south by the center the Lake Road, on the north by low water mark of Lake Erie, and on the west by lines as shown on the map. Distances are given in feet and decimals. Iron pins are placed at all points so marked on the map. All of which I hereby certify to be correct.

Lorain, O. Feb. 12, 1895.

Scale, 60' = 1 inch.

L. A. Sawyer Surveyor.



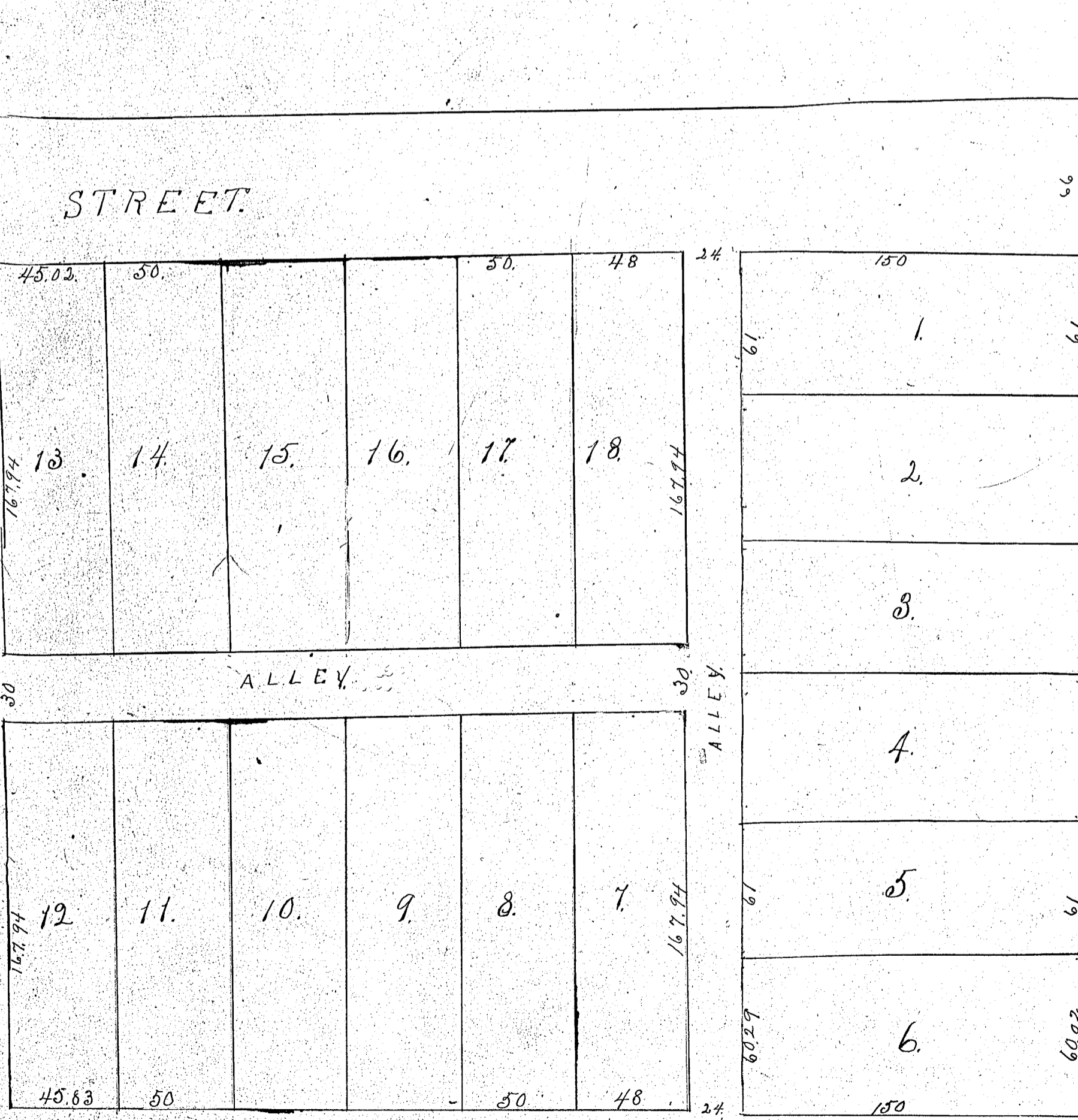
T. Gawn, the owner of the lands contained in this plat, do hereby acknowledge the accompanying plat and descriptive notes, in testimony whereof I hereunto set my hand and seal this 12 day of February, A. D. 1895.
 Signed, Sealed and acknowledged in the presence of Jas. B. Hoge - C. F. Kansen.

State of Ohio } ss. Be it remembered that on this 12th day of February A. D. 1895
 Lorain Co. } personally appeared before me, the undersigned authority in and for said County, the above named T. Gawn who did acknowledge the signing and sealing - the foregoing plat, to be his free act and deed. In testimony whereof I hereunto set my hand and Official seal this 12th day of February A. D. 1895.

Jas. B. Hoge, Notary Public

Received February 13th 1895 at 10²⁵ A.M.

Recorded February 13th 1895
W. J. Calmes Recorder.



CHESTNUT ST.

THIRD ST.