

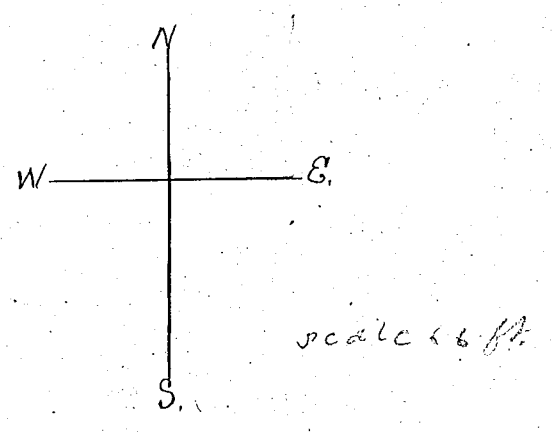
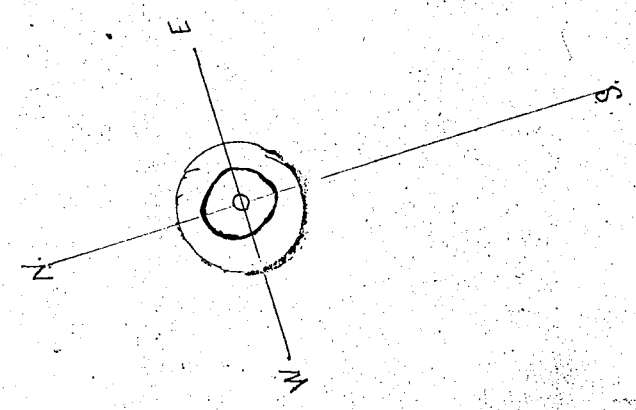
Map of J. B. Thompson's Allotment in Lot
 No. 40^{and} 21, Columbia Township.
 E. S. Jackson
 Co. Surveyor.
 Scale 100 ft. = 1 in.

This plat comprises $8\frac{23}{100}$ Acres of Lot No. 21^{and} $\frac{42}{100}$ acres of Lot No. 40.

Dated Oct. 27/93 - Executed in Presence of
 D. J. Beck, Lee Strouff, J. B. Thompson.
 The State of Ohio
 Lorain County ss

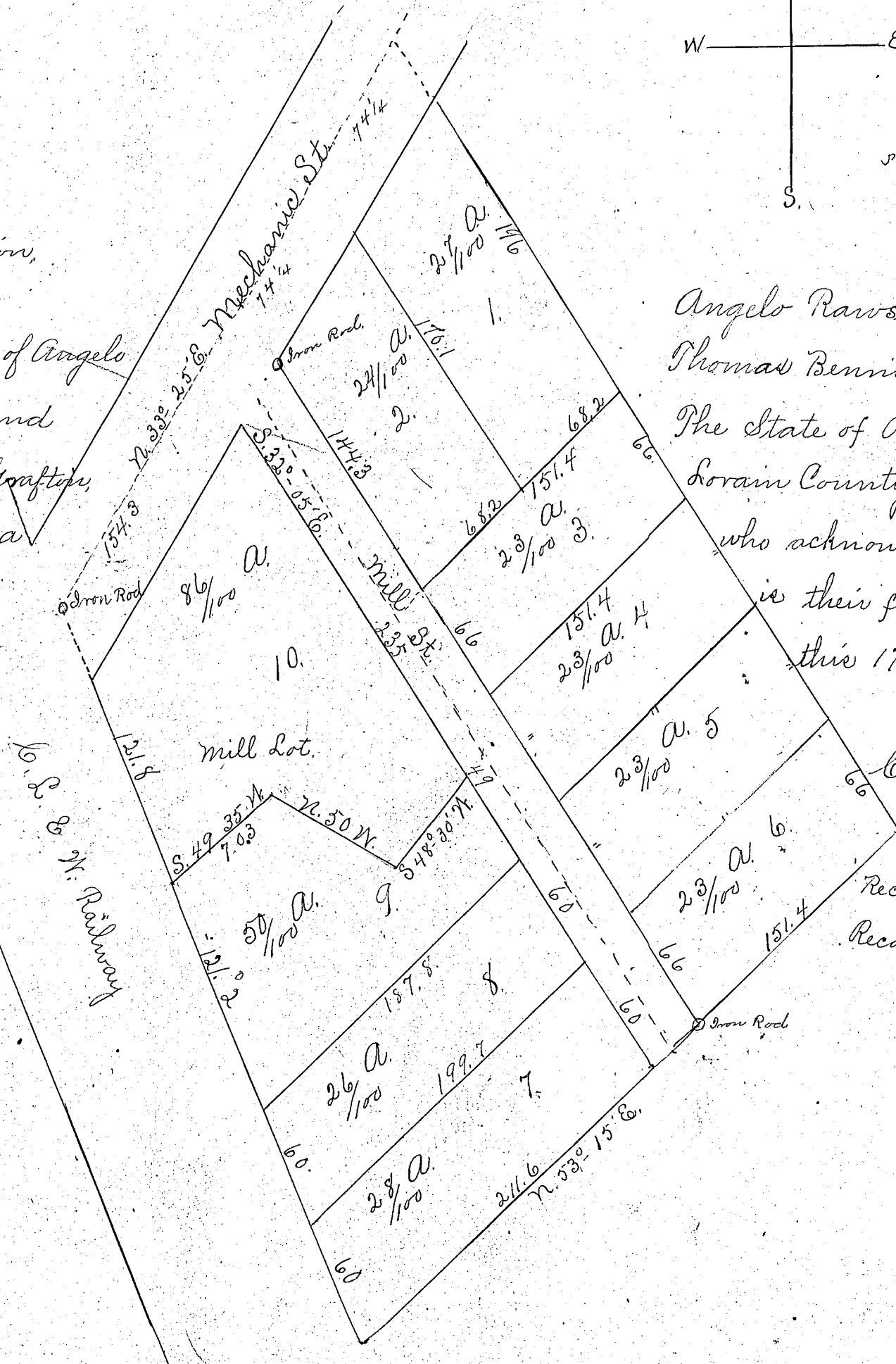
Personally appeared before me Lee Strouff Notary Public
 in and for said County and State, J. B. Thompson
 signer and sealer of the foregoing plat and survey
 and acknowledged the signing and sealing thereof to
 be his voluntary act and deed this 27th day of October
 A. D. 1893
 Lee Strouff
 Notary Public (Seal)

Received for Record Nov. 2nd 1893. At 9 A. M.
 Recorded Dec. 6th 1893 - H. J. Cahoon
 Recorder.



Rawson & Bennington Addition,
 Grafton Village.

I hereby certify that at the request of Angelo
 Rawson & P. B. Bennington, I surveyed and
 plotted a part of township lot No. 2 Grafton,
 the village of Grafton^{ss} that this is a
 rect. plat of the same. The
 rings are magnetic, the
 divisions are expressed in feet $\frac{1}{100}$
 the of a foot and the quantities
 one hundredths of an acre.
 31. 1893 C. C. Snow. Surv.



Angelo Rawson. Signed in presence of -
 Thomas Bennington Chas. A. Webster - O. Herrick

The State of Ohio Before me a Notary Public personally appeared the
 Lorain County ss. above named Angelo Rawson and Thomas Bennington
 who acknowledged the signing of the foregoing plat and that the same
 is their free act and deed. Witness my hand and Notarial Seal
 this 17th day of November 1893 - U. R. Hebbel - Notary Public (Seal)

Accepted the 14th day of November 1893 - by
 C. H. Sawyer - Geo. Frenchard - P. B. Barnard -
 Jas. Fundayson - Members of Council
 Received for Record Nov. 17th 1893 - At 4 P. M.
 Recorded January 2nd 1894 - H. J. Cahoon - Recorder