


E. D. Merriam's Addition to La Grange Village.

North

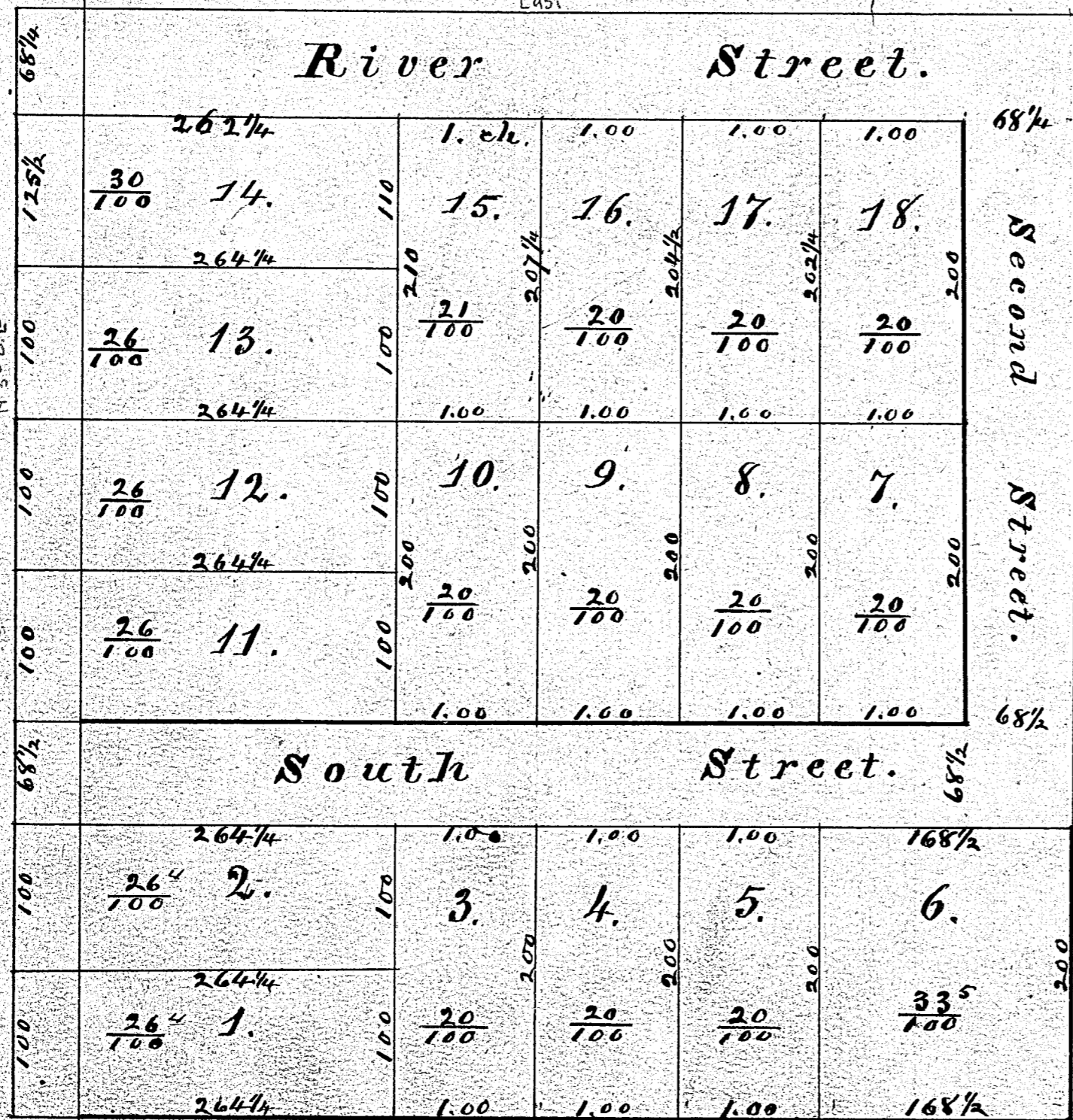
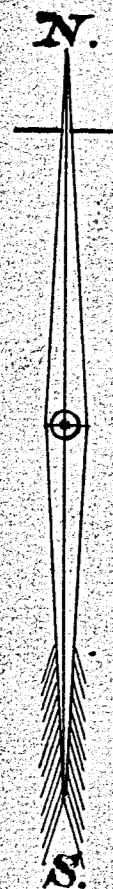
Scale about 1/2 inch to 100 feet (130 ft)

16

State of Ohio Personally appeared before me a Justice of the Peace in and for Lorain County, E. D. Merriam who being duly sworn acknowledged that he did sign and seal the accompanying plat and that the same is his free act and deed. La Grange, Apr. 29th 1881. E. D. Merriam. Sworn to and subscribed before me this 19th day of May, 1881. S. S. Crane, J. P.



Recd. May 25th 1881. Recorded June 2nd 1881. John Blanchard, Recorder.



R. Hardy's Sub-division, Binghamton, Lorain Co., O.

state of Ohio } Be it known that I have surveyed for Roswell Hardy from the southwest corner of Lot No. 15, Lorain County, } Bandon Township County and State above mentioned an addition to the Village plat of Binghamton. This Plat shows the lots as I run them off. Lots 1, 2, 11, 12, 13, & 14, are measured to center of State Road running north and south; all others to the margin of streets. I set stone posts at corner of Lots 1, 2, 11, 14, 18, 7, & 6. The distances given are in chains and links - River and South Street run due East - Second Street parallel with State road viz. N. 3° E. The above lots contain with streets 5 4/100 acres. Newton F. Ward, Dep. Co. Surveyor for Lorain Co., O. Elyria November 9, 1881.

The State of Ohio Before me a Justice of the Peace in and for Lorain County, ss. Roswell Hardy who made the above addition to the Village of Binghamton and caused the same to be platted and acknowledged the signing and sealing of the same to be his voluntary act and deed this 20th day of May 1881. J. B. ... Justice of the Peace

Recd for Record March 20th 1882 at 4 P. M. Recorded April 24th 1882. John Blanchard Recorder