VOL 2 Pg 24 (423)

Thompson and Webster's subdivision of Out Lot 6. Oberlin.

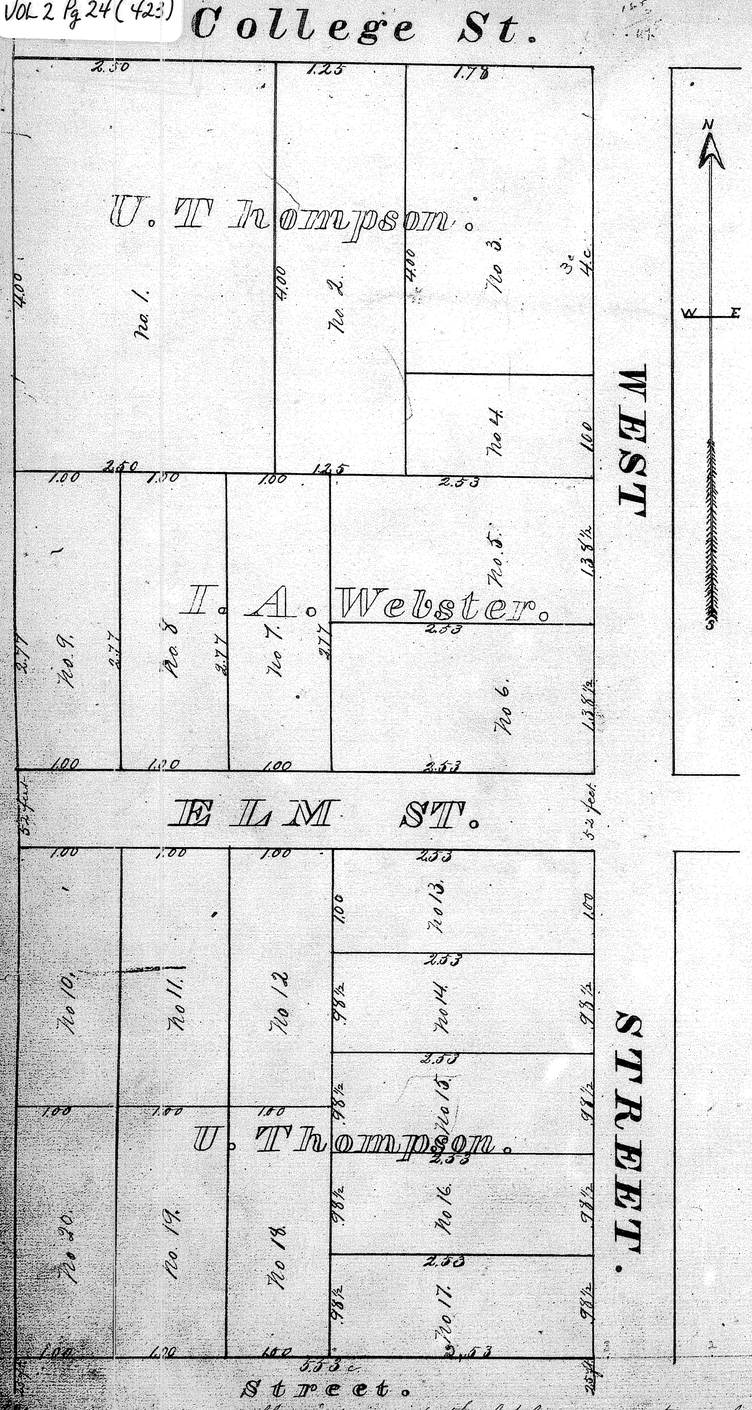

Measurements are all made inside the lot lines so as to exclude the streets. Nos 17, 18, 19 + 20 a strip 25 feet wide by 5.55 chains long is set off for a new street in anticipation of 25 feet more necessary to a street being opened by other parties when the street shall be needed. Surveyed and platted by me Aug 21st 1874. C.H. Churchill Surveyor.

U. Thompson (Seal)
Isaiah A. Webster (Seal)

State of Ohio
Lorain County ss. Be it remembered that William P. Harris a Justice of the Peace and for said County and State personally appeared Uriah Thompson and Isaiah A. Webster the proprietors of the addition represented in the above plat, and acknowledged the execution of the same to be their voluntary act and deed.

Aug 28 1874.

William P. Harris Justice of the Peace

Filed August 29th 1874 in order Sept 1st 1874
Recorded

Carl Goldberg's Subdivision of Lot 98. East of River

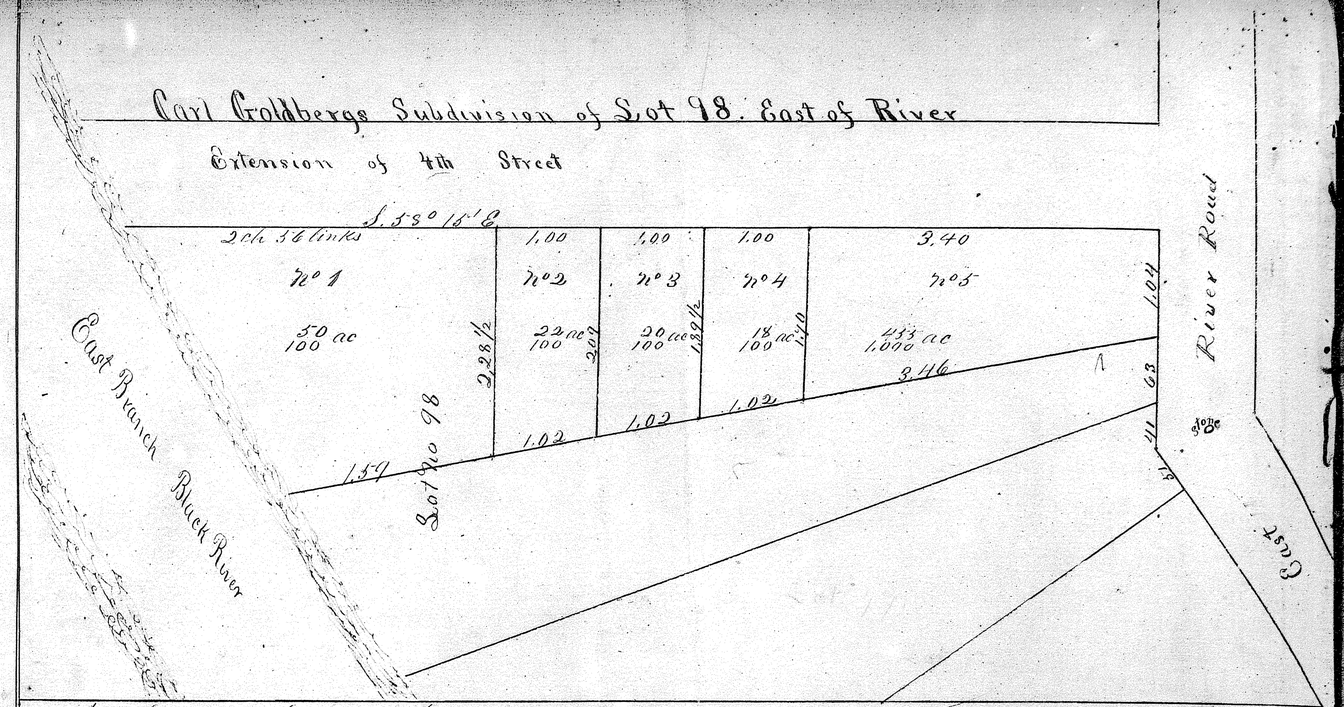

I do hereby certify that the foregoing subdivision of Lot No 98 East of River as represented on this Plat is correct. Sept 10th 1874.

Joseph Swift Jr Co Surveyor

Carl Goldberg (Seal)

State of Ohio
Lorain County ss. On this 24th day of February A.D. 1875 personally came before me Carl Goldberg who signed and sealed the foregoing plat and acknowledged the signing and sealing of the same to be his free act and deed.

C.G. Johnson Notary Public (Seal)

Received February 24th 1875 Recorded March 30th 1875 John B. Comstock Recorder

VOL 2 Pg 24 (423)

See Ordinance (#89-83) See OR #461 #156371 Pg 481

VOL 2 Pg 24 (424)

VOL 2 Pg 24 (424)
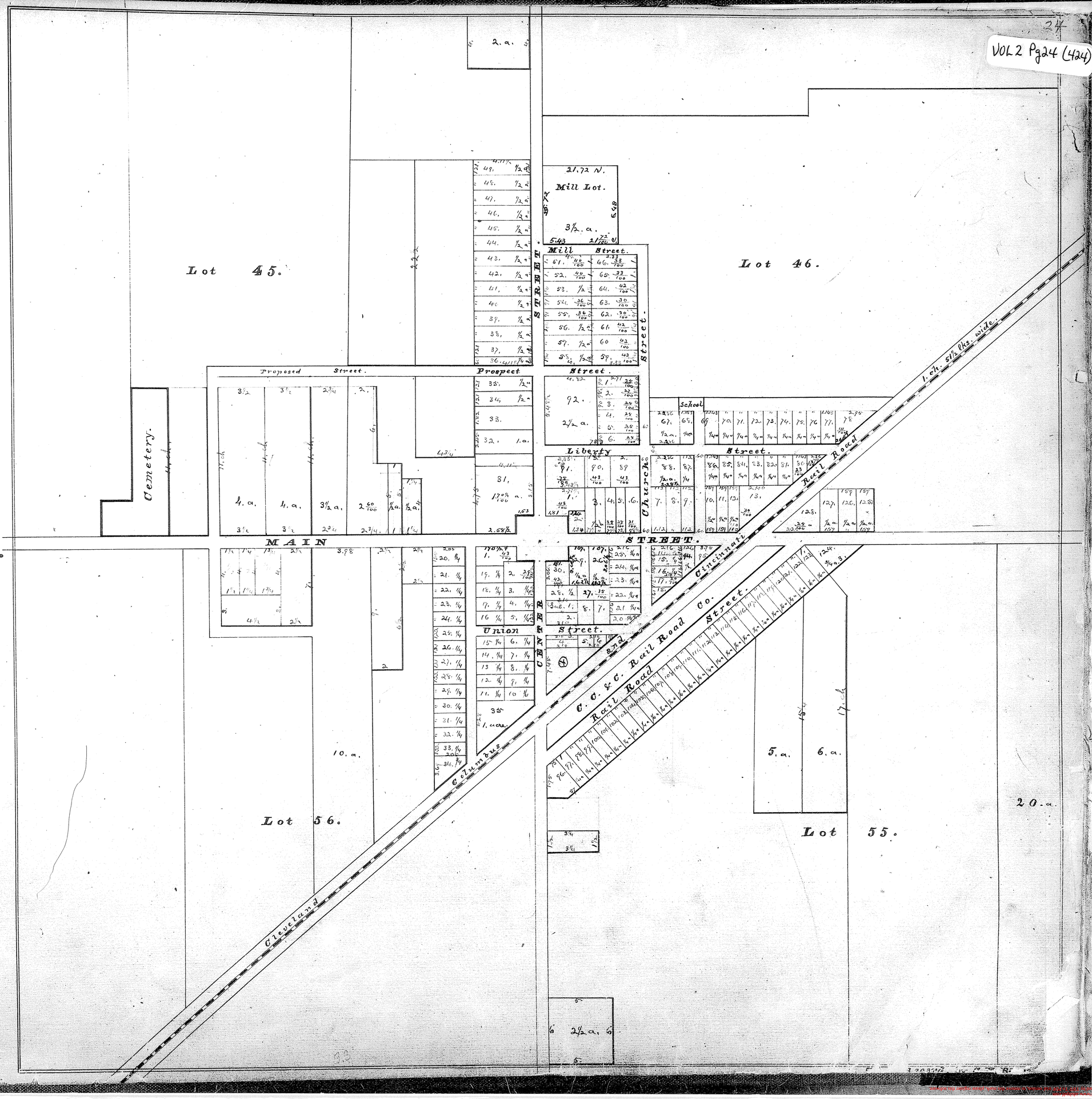
Plat of the Village of La Grange.