VOL2 Pg21 (422)

George Ashenbach's Addition to North Amherst

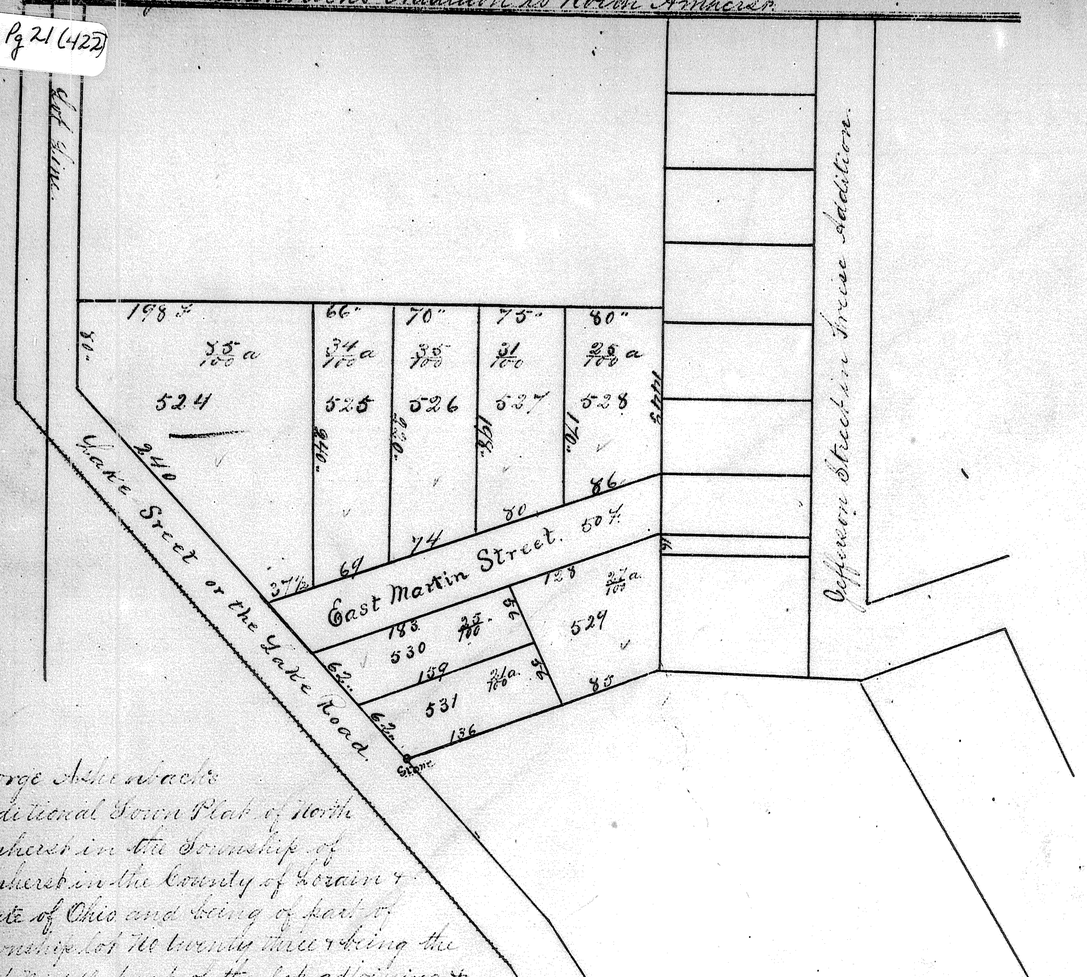

George Ashenbach's Additional Town Plat of North Amherst in the Township of Amherst in the County of Lorain & State of Ohio and being of part of Township lot No twenty three & being the West middle part of the lot adjoining & immediately West of the so called Freese Addition & adjoining & immediately or directly east of a part of the said George Ashenbach's first Plat and being lots number Five hundred & twenty four and Five hundred & thirty one inclusive as per Plat above. causing a Stone to be planted of the South West corner of lot No. 531. Hiram Belden. Sur.

George Ashenbach. O
Martha Ashenbach. O

The State of Ohio
Lorain County ss } Before me a justice of the Peace in and for the said County personally appeared George Ashenbach and Martha Ashenbach his wife and acknowledged the signing and sealing of this Plat to be their free act & deed. And the said Martha Ashenbach being at the same time examined by me separate and apart from her husband & the contents of this instrument made known to her declared that she did voluntarily sign, seal and acknowledge the same & that they are still satisfied therewith. In testimony whereof we hereunto set our hands & seals this 17 day of March A.D. 1874

Henry Kirsching
Justice of the Peace.

Rec'd March 24th 1874. Recorded March 25th 1874. John Blanchard. Recorder.

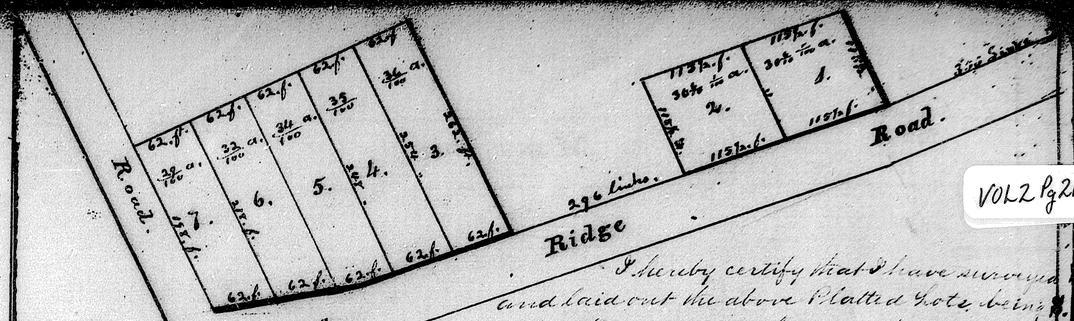

VOL2 Pg21 (422)

I hereby certify that I have surveyed and laid out the above Platted Lots being in Township Lot No. 42 in the township of Amherst & Co of Lorain and State of Ohio. Amherst Feb. 25-1874

Ephriam Towne (Seal) H. Belden. Surveyor.
Per. Harry G. Bailey.

State of Ohio } This 7th day of April A.D. 1874 personally appeared before me
Lorain County } Ephriam Towne by his attorney H. G. Bailey who signed & sealed the foregoing plat & acknowledged the signing and sealing thereof to be his voluntary act & deed for the purposes therein expressed.

E. G. Johnson Notary Public (Seal)

Rec'd April 7th 1874 Recorded April 11th 1874.
John Blanchard. Recorder.

Ephriam Towne's Addition to Amherst

Plat of Grafton Centre



State of Ohio } I do hereby certify
Lorain Co ss } that on the application of the Trustees of Township I surveyed & located the Common Square at the Center of said Town as represented by the above Plat & also caused a Stone Monument with a county cut in the top to be set as the Center of said Common and do hereby certify that the same has been set also in compliance with said Common.

Joseph Swift Jr Lorain Co Surveyor.

August 19th 1873

Recorded December 11th 1873
Recorded December 14th 1873
John Blanchard Recorder

VOL 2 Pg 21 (422)

VOL 2 Pg 21 (422)
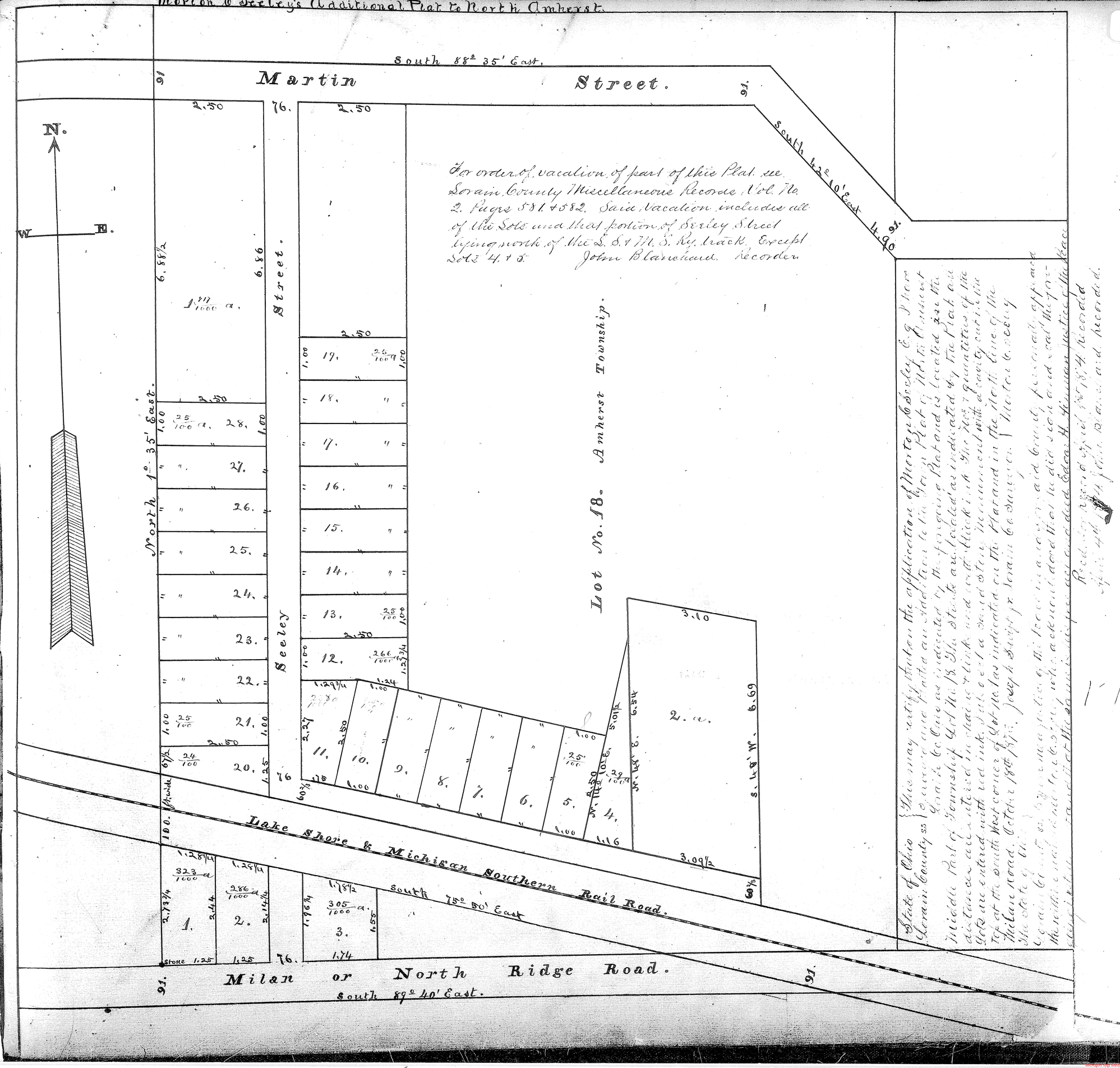
Merton & Seeley's Additional Plat to North Amherst.