VOL 2 Pg 19 (420)

VOL 2 Pg 19 (420)

I hereby certify this to be a correct plat and survey of Wadsworth's Addition to Wadsworth's addition to the Village of Wellington. Said survey embraces lots No. 40 to 60 both included.

E. C. Kinney C. E.
L. L. Wadsworth.

Personally appeared before me A. Huckins a Justice of the Peace in and for the township of Wellington. The above named L. L. Wadsworth who acknowledged the signing of the above certificate to be his free act & deed.

A. Huckins J. P.

Wellington O. Nov. 10-1873.

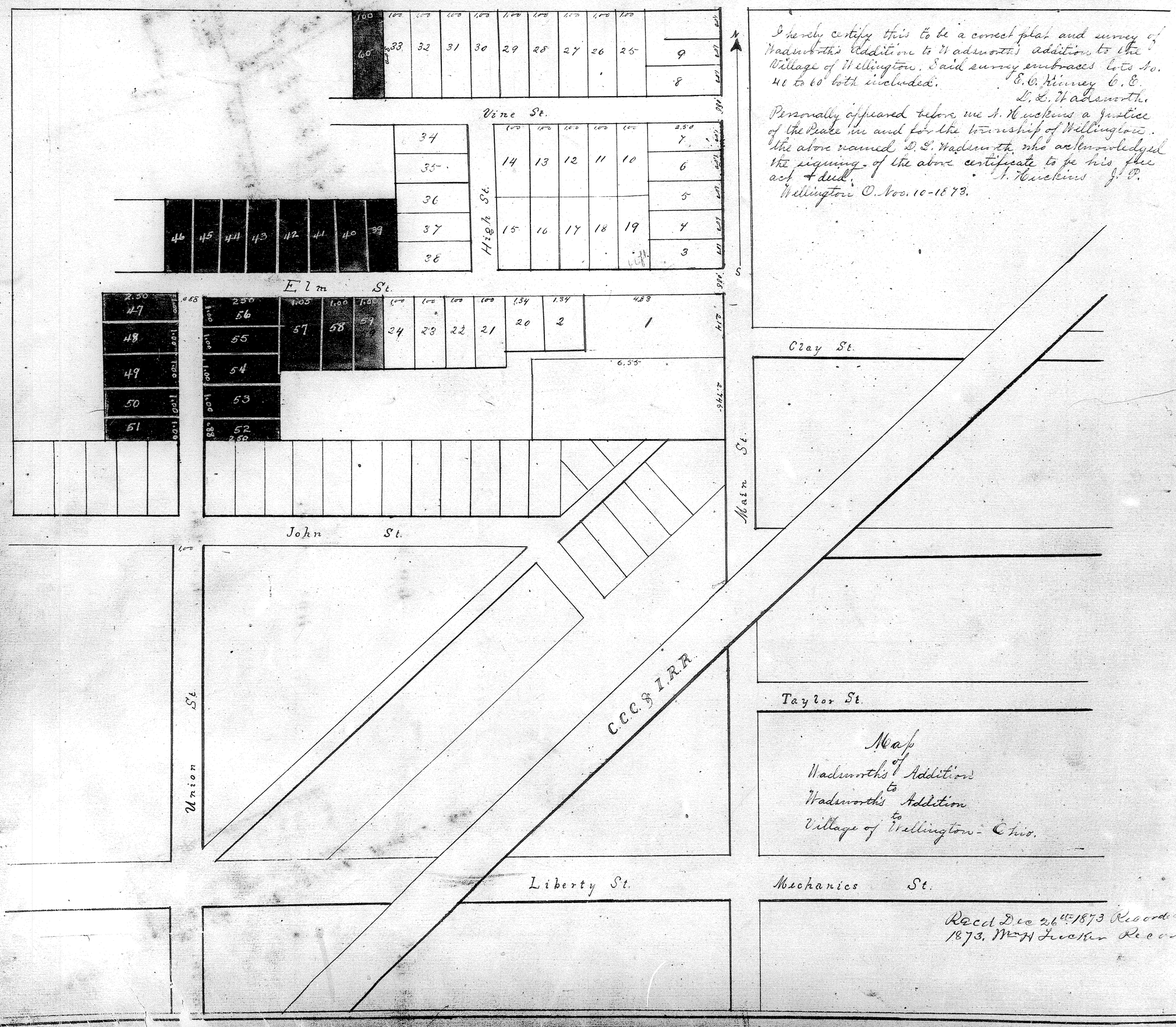

Recd Dec 26th 1873 Recorded Dec 27 1873. Mrs H Tucker Recorder

VOL 2 Pg 19½ (421)

VOL 2 Pg 19½ (421)

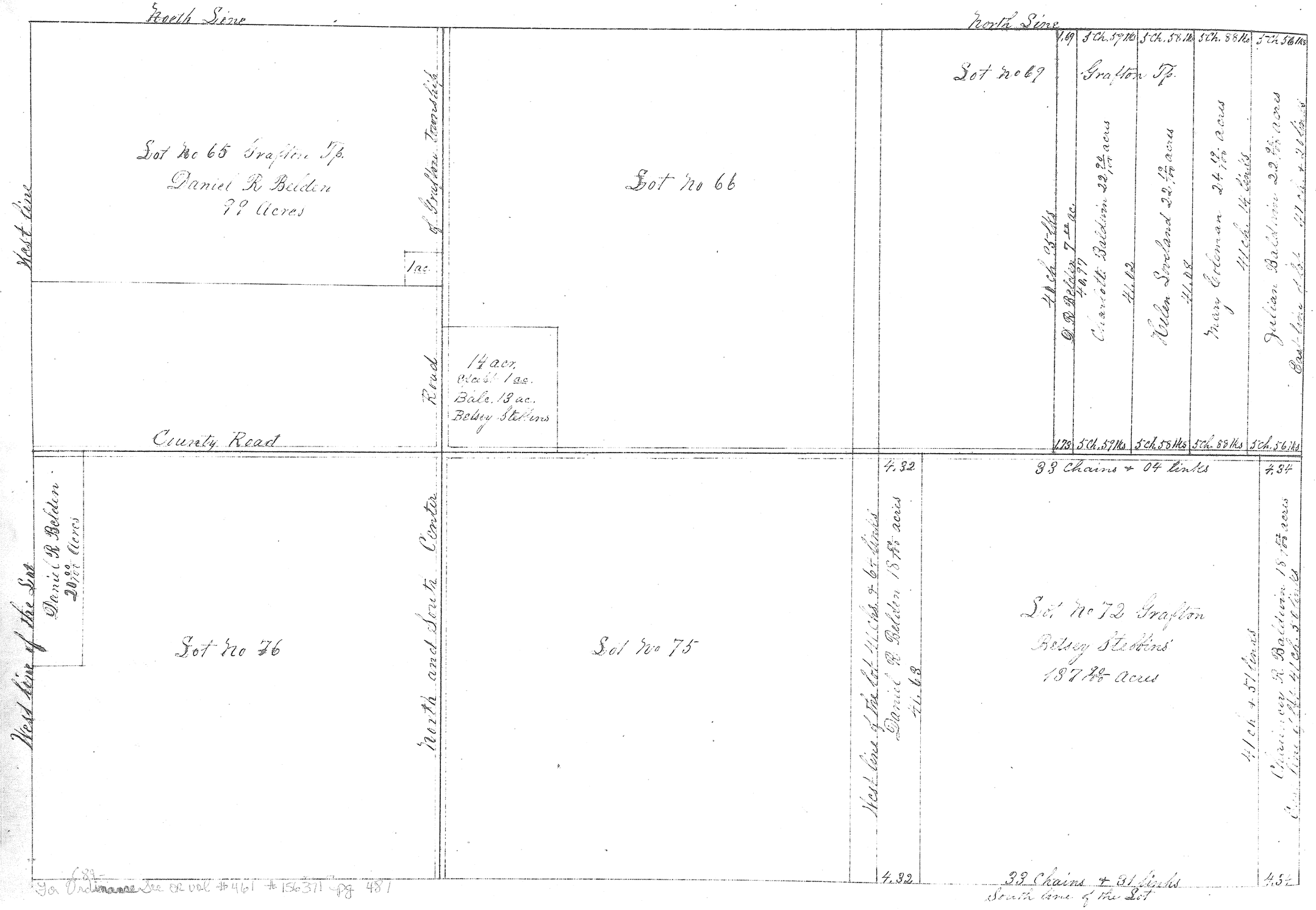

See Ordinance OR VOL #461 # 156371 pg 481

VOL 2 Pg 19 (421)

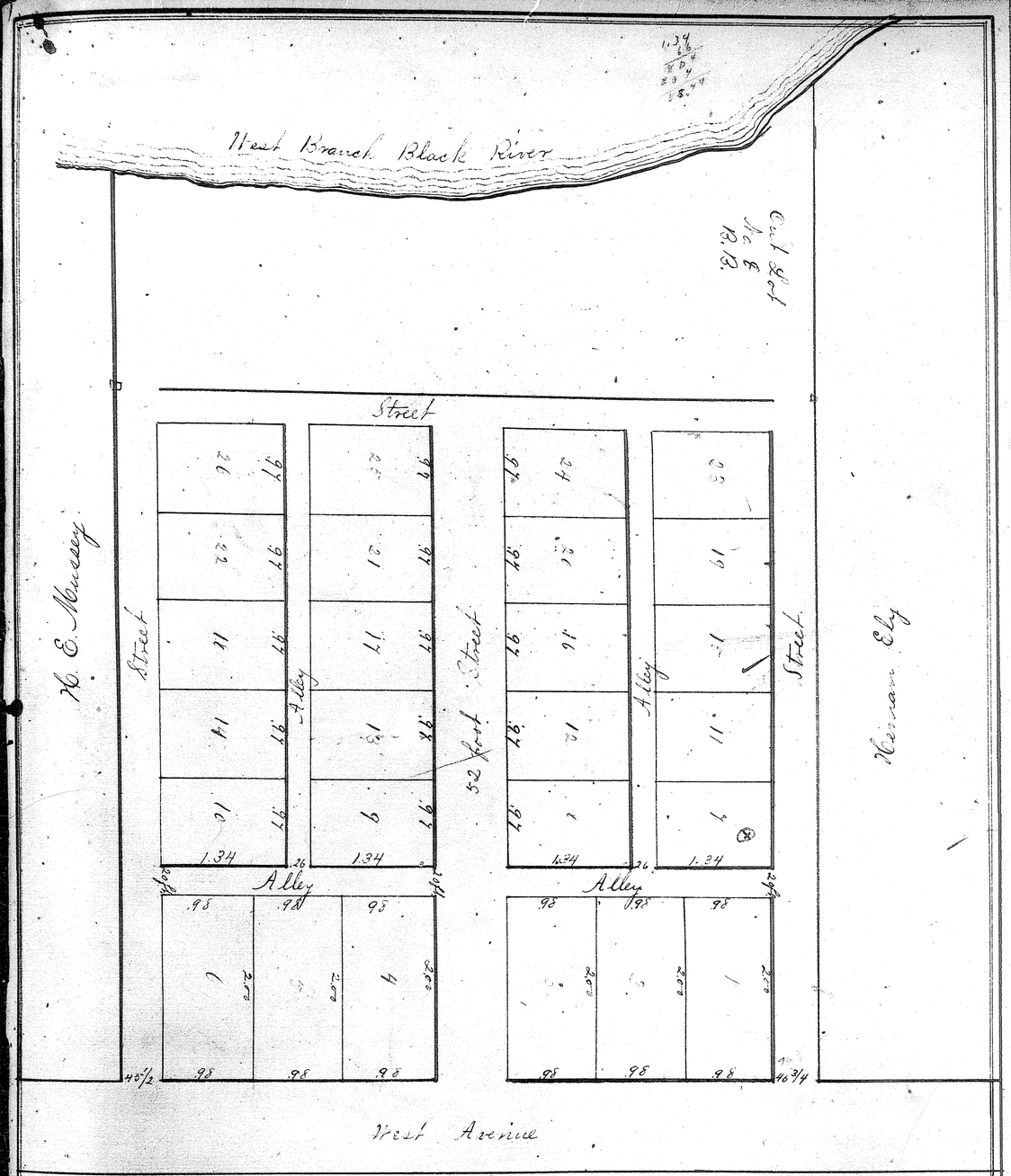

Agreement made by Wm. Hurst and E. S. Carter of Lorain County Ohio & D. M. Fisher of Elyria O. of part of out lot number eight (8) between the branches of Black River in the incorporated village of Elyria, Lorain County, Ohio. Lots numbered from No. 1 to No. 26 inclusive and the lengths of lines are in chains and links. Scale one chain to the inch. J. H. Tapon Surveyor.
We D. M. Fisher, Wm. Hurst and E. S. Carter hereby assent to and adopt this Plat and allotment and affirm that the same was made at our request. Witness our hands and seals this first day of July A.D. 1873.

Wm. Hurst (Seal)
D. M. Fisher (Seal)
E. S. Carter (Seal)

In presence of Theo. E. Tapon
J. H. Tapon.

The State of Ohio } Be it remembered, a Justice of the Peace in and for said County, personally
Lorain County } appeared the above named D. M. Fisher, Wm. Hurst and E. S. Carter and acknowledged the signing and sealing of the foregoing instrument and that the same is their free act and deed. In Witness whereof, I hereunto set my hand, this first day of July A.D. 1873.
J. H. Tapon Justice of the Peace.

Rec'd Nov. 28th 1873. Recorded Dec. 27 1873. Wm. H. Tucker Recorder.

Ordinance No 81-214 Vacating alley between 12th & 13th St. # 14478 Deed Vol 1332 page 626
Ordinance No 81-213 Vacating alley between 12th & 13th St. 14477 Deed Vol 1332 page 628

VOL 2 Pg 19 (421)

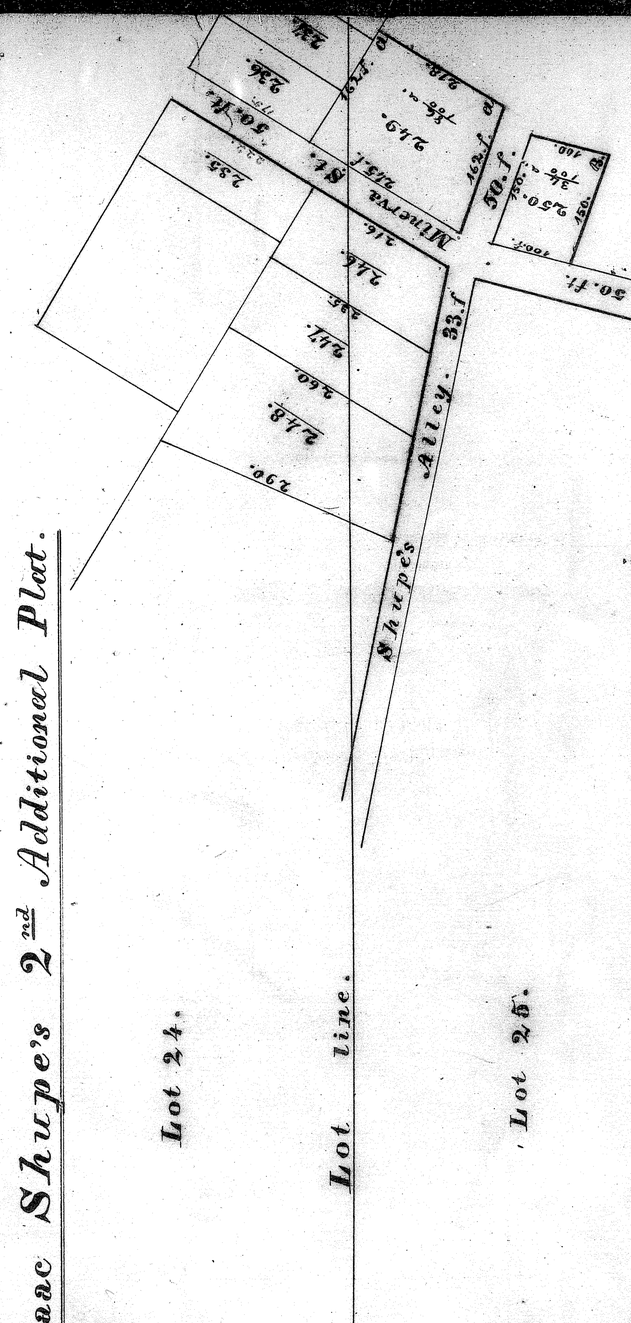

Isaac Shupe's 2 additional Town Plat of North Amherst in the Township of Amherst & Eight Lot No. 8 Lorain County Ohio, and being parts of Township Lots No. 7 and 8 in the Twenty Fourth Range of the Western Reserve. Beginning on the next line of Lot No. 8 Lorain County Ohio at the East line of the Minerva Road at the North line of the Lot Numbering on the East Side of the Road marked and staking out five lots as per Plat on the left - also two lots on the Surrounding. July 7, 1874. Hermann Baldwin, Surveyor.

Isaac Shupe
Minerva Shupe

Isaac Shupe & Minerva Shupe his wife as per Plat of Lot No. 8 Lorain County Ohio, and being parts of Township Lots No. 7 and 8 in the Twenty Fourth Range of the Western Reserve. Beginning on the next line of Lot No. 8 Lorain County Ohio at the East line of the Minerva Road at the North line of the Lot Numbering on the East Side of the Road marked and staking out five lots as per Plat on the left - also two lots on the Surrounding. July 7, 1874. Hermann Baldwin, Surveyor.

Isaac Shupe
Minerva Shupe

State of Ohio } Be it remembered, that on this 7th day of July A.D. 1874, before me a Notary Public in and for said County personally
Lorain County, ss } came Isaac Shupe and Minerva Shupe his wife, who acknowledged that he did sign and seal the foregoing instrument and that the same is their free act and deed. I further certify that I am not interested in the Lands and did make known to the contents of the foregoing instrument.
In Witness whereof I have hereunto set my hand and affixed my Official Seal this 7th day of July A.D. 1874.
Walter Hermann, Notary Public.
Seal
Recorded Oct. 19th 1874.
Geo. Foster Clerk

VOL 2 Pg 19½ (421)

VOL 2 Pg 19½ (421)



http://www.adobe.com
Created by TIFF To PDF trial version, to remove this mark, please register this software.