17

VOL 2 Pg 17 (419)

The state of Ohio } I hereby certify that I have surveyed and platted the
Lorain County } premises in the annexed plat, situate in Lot No. 1, in Original Township
Range Number Four, in said County, and that the same are made in
accordance with the actual survey of the premises, and that the lots are
in the Plat. The streets are 66 feet wide, the alleys 16 feet wide, and the
lots are 165 feet in depth, and 82½ feet in front, except those bordering on
the Public Square, which are 132 feet in front. The Square is
in hundredths of an acre. The lots are numbered as shown on the Plat, and
each lot is bounded by red ink lines, and all corners of the lots are marked
as indicated in the Plat at intersections. All streets are surveyed and platted
June 28th 1842.

Witness my hand and seal this 24th day of September A.D. 1873.

George E. Brownell (Seal)

Signed in presence of
Wm. E. Tucker. E. Hogan

The State of Ohio } Personally appeared before the undersigned a Notary Public, in and for
Lorain County } said County, George E. Brownell the owner of the above Plat and
Surveyor's certificate and accompanying this acknowledgment, and acknowledged the
signing and making thereof to be his free act and deed.

In testimony whereof I hereunto set my hand and seal of Office this 24 day of September
A.D. 1873.

Wm. E. Tucker Notary Public (Seal)

Recd. Sept. 24th 1873. Recorded Sept 30th 1873. Wm. E. Tucker Recorder.

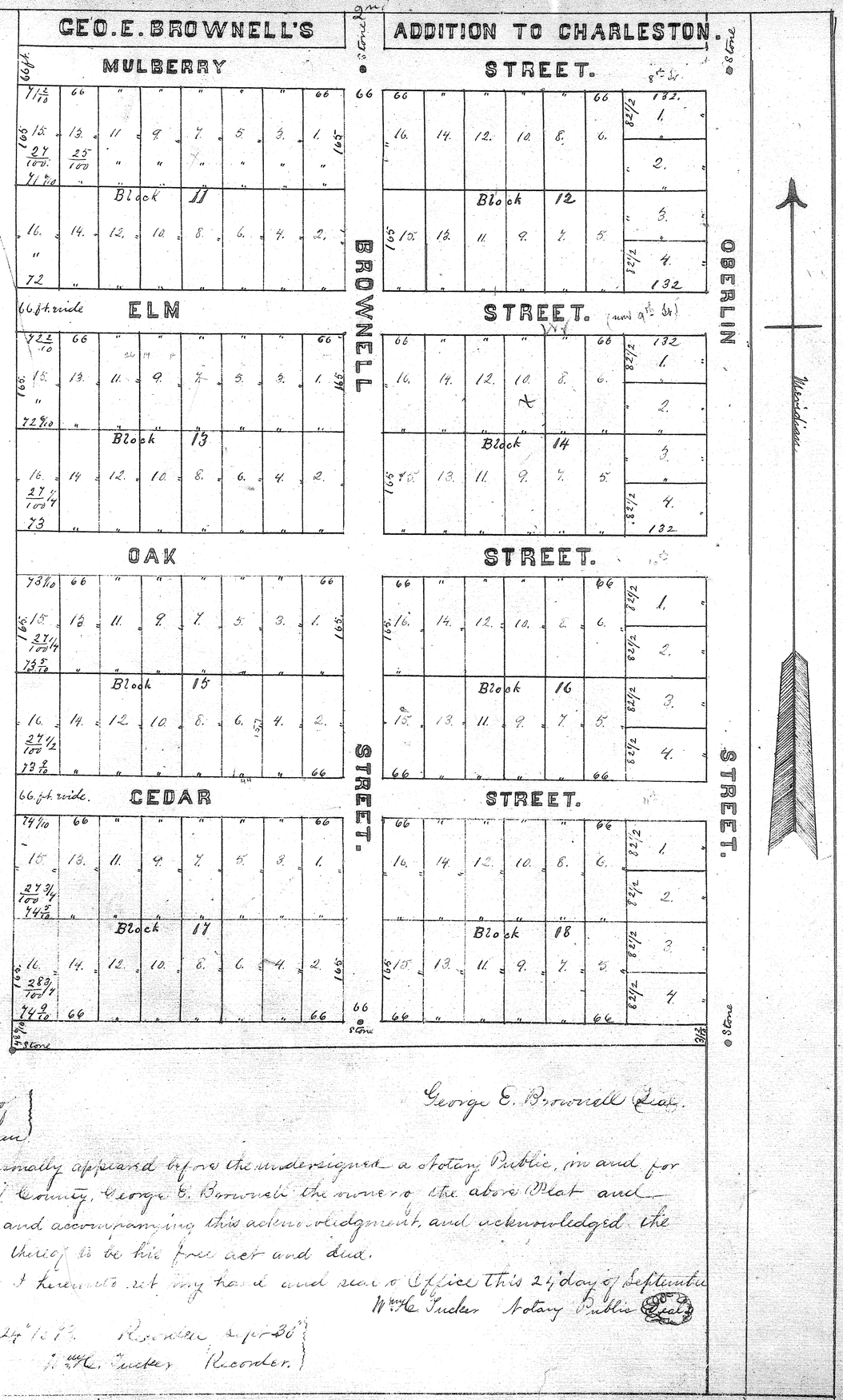

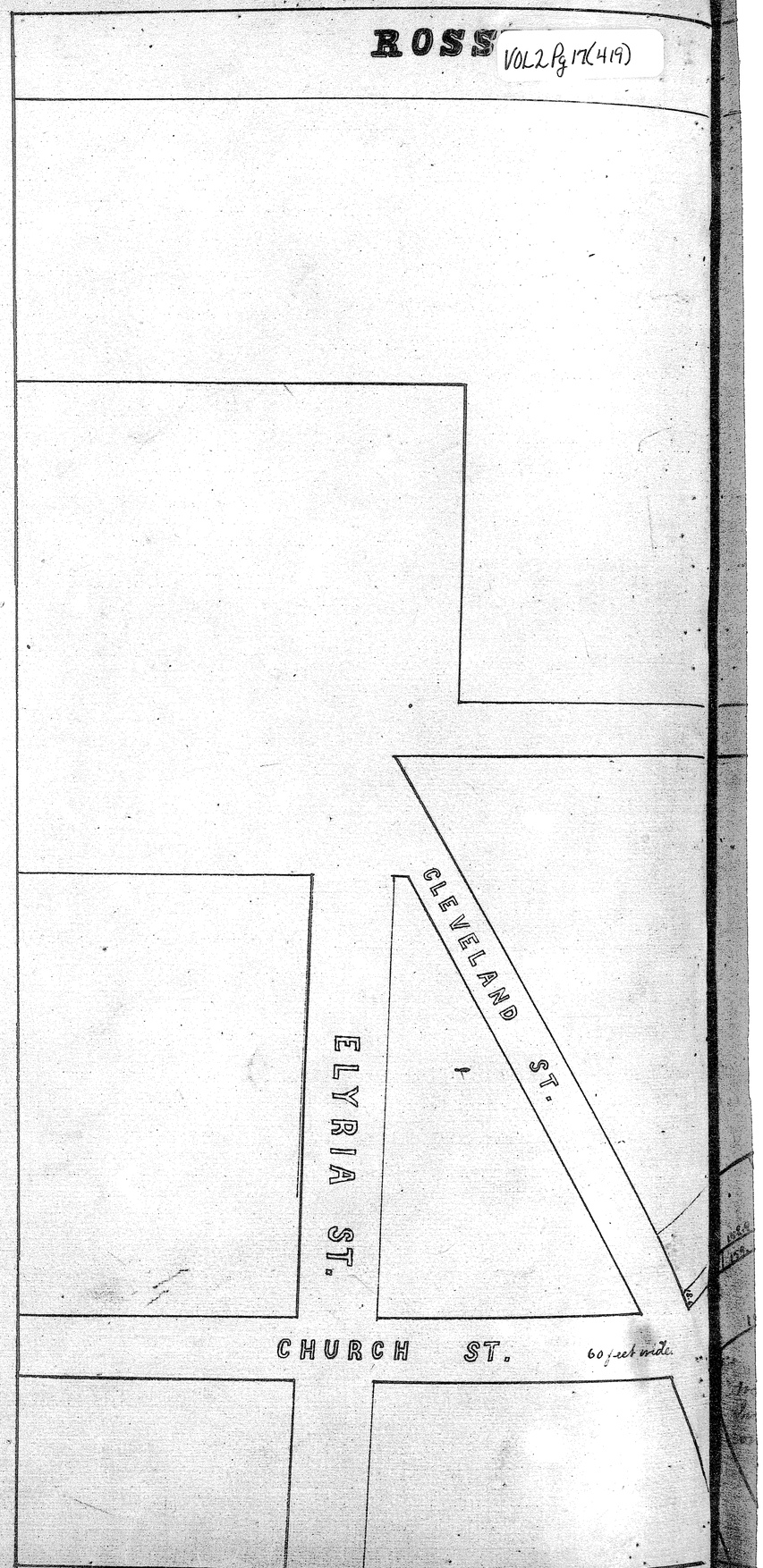

VOL 2 Pg 17 (420)

VOL 2 Pg 17 (420)

FREESE AND SIPPEL'S ADDITIONAL TOWN PLAT OF NORTH AMHERST.

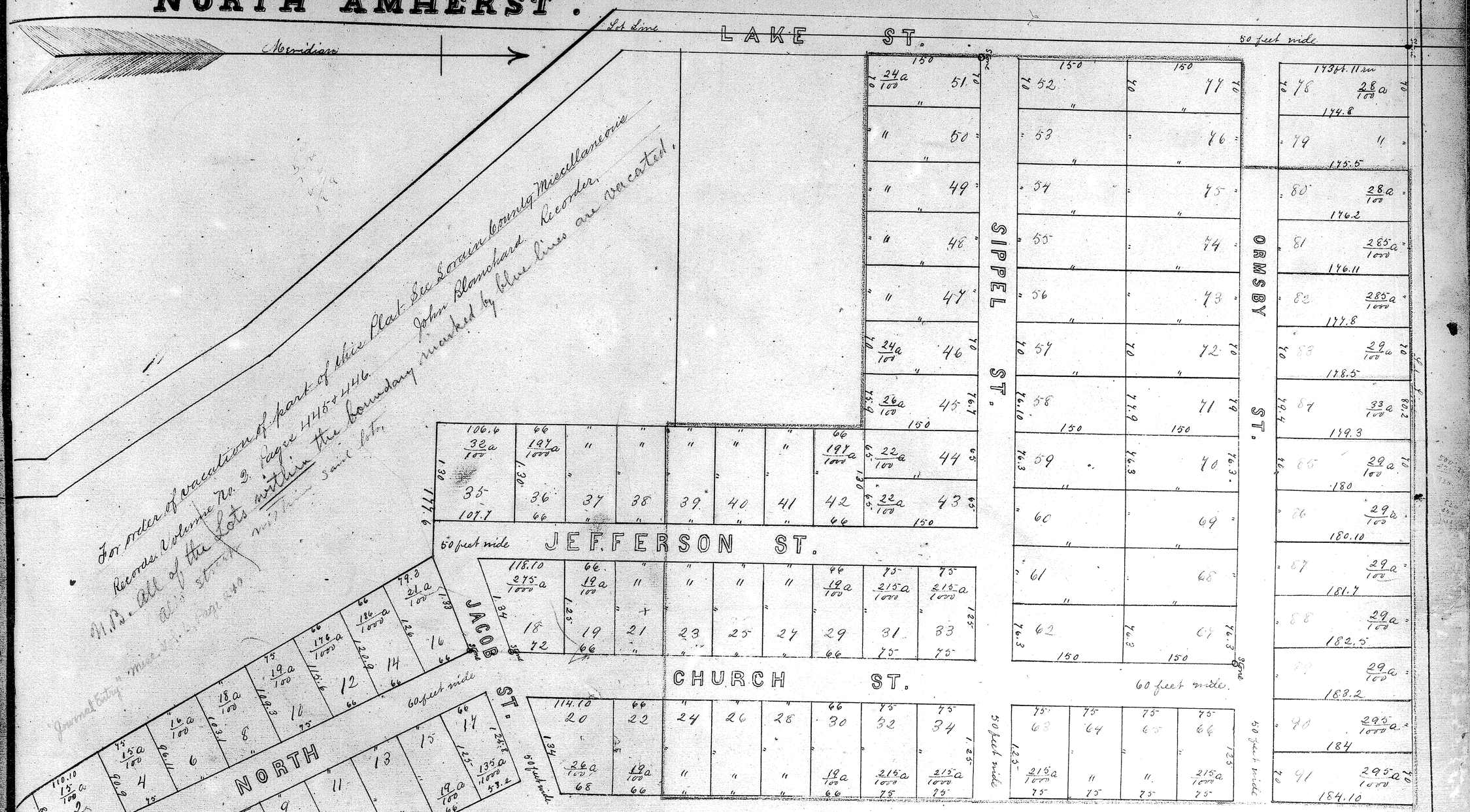

State of Ohio } Be it remembered, that on the application of Jacob Rosenbach, Daniel Freese and Philip Sippel of
Lorain County } have surveyed and platted an Addition to the Town Plat of North Amherst known as Lots No. 22
is called "Rosenbach, Freese & Sippel's Addition", and is located in the middle and north-western part of Lot No. 22
Amherst Township. Church Street was fixed at sixty feet in width, all other streets at fifty feet in width, and the lots
ver made as represented by the Plat; all distances being entered in feet and inches and with black ink, as well as the quantities
each lot, the numbers of the lots are entered with red ink and run from 1 to 91. I also carved stone monuments made of sand stone
with a cavity drilled in the top to be planted under my direction at the different points indicated by the Plat. August 25th 1873. Joseph Dwight Jr.
Lorain County Surveyor.
In witness whereof we hereunto set our hands and seals the fourth day of September in the year of our Lord
one thousand eight hundred and seventy three. Jacob Rosbach Katharina Rosbach Daniel Freese E. Freese Philip Sippel C. Sippel
signed, sealed and delivered in presence of H. Hirsching. H. C. Smith.
The State of Ohio } Before me, a Justice of the Peace in and for said County personally appeared the above named Jacob Rosbach his wife Katharina Rosbach
Lorain County } Daniel Freese and wife E. Freese, Philip Sippel and C. Sippel who acknowledged that they did sign and seal the foregoing instrument and it
same is their free act and deed. September 8th 1873. Henry Hirsching J.P.
{ Rec'd Sept. 9th 1873. Richard Sears Recorder.
Journal Vol. 3 Page 351
For vacation of part of Church St. See Misc. Vol. 2 Page 445 & 446
For vacation of Jefferson St. extending northerly from the N. line of East Norton St. to end of Jefferson St. see Misc. Vol. 2 Page 445 & 446
Vol. 3 Page 351
Vol. 2 Page 445 & 446
Vol. 3 Page 351
Vol. 2 Page 445 & 446
Vol. 3 Page 351