VOL 2 Pg 16 (419)

Attached is a plat of East Amherst by Ephraim Towne in the Township of Amherst in the County of Lorain & State of Ohio and being in the south east corner of Township Lot number (42). I do hereby certify that I have surveyed and laid out the said Town Plat of East Amherst and the distances in chains and links and caused a stone to be planted at the south west lot number one as marked on the plat and containing lots number one and thirty-eight inclusive. Erie Street and Cherry street run parallel with the north & south lines of the lot. Towne Street runs North 5° E. Amherst July 31- 1873. Hiram Belden Surveyor.

In presence of Carrie Reeves. Walter Freeman. } Ephraim Towne (Seal) Almira Towne. (Seal)

The State of Ohio, Lorain Co. } Before me a Notary Public in and for the County aforesaid personally appeared Ephraim Towne and Almira Towne his wife and acknowledged the signing and sealing this instrument as per the above Plat to be their voluntary act and deed. And the said Almira Towne being at the same time examined by me seperate and apart from her said husband, and the contents of this instrument made known to her declared that she did voluntarily sign and seal and acknowledge the same and that she is still satisfied therewith. In testimony whereof I hereunto set my hand and seal this 7th day of August A.D. 1873.
Walter Freeman Notary Public (Seal)

{Recorded Aug 22-1873.
W.m H. Tucker Recorder}

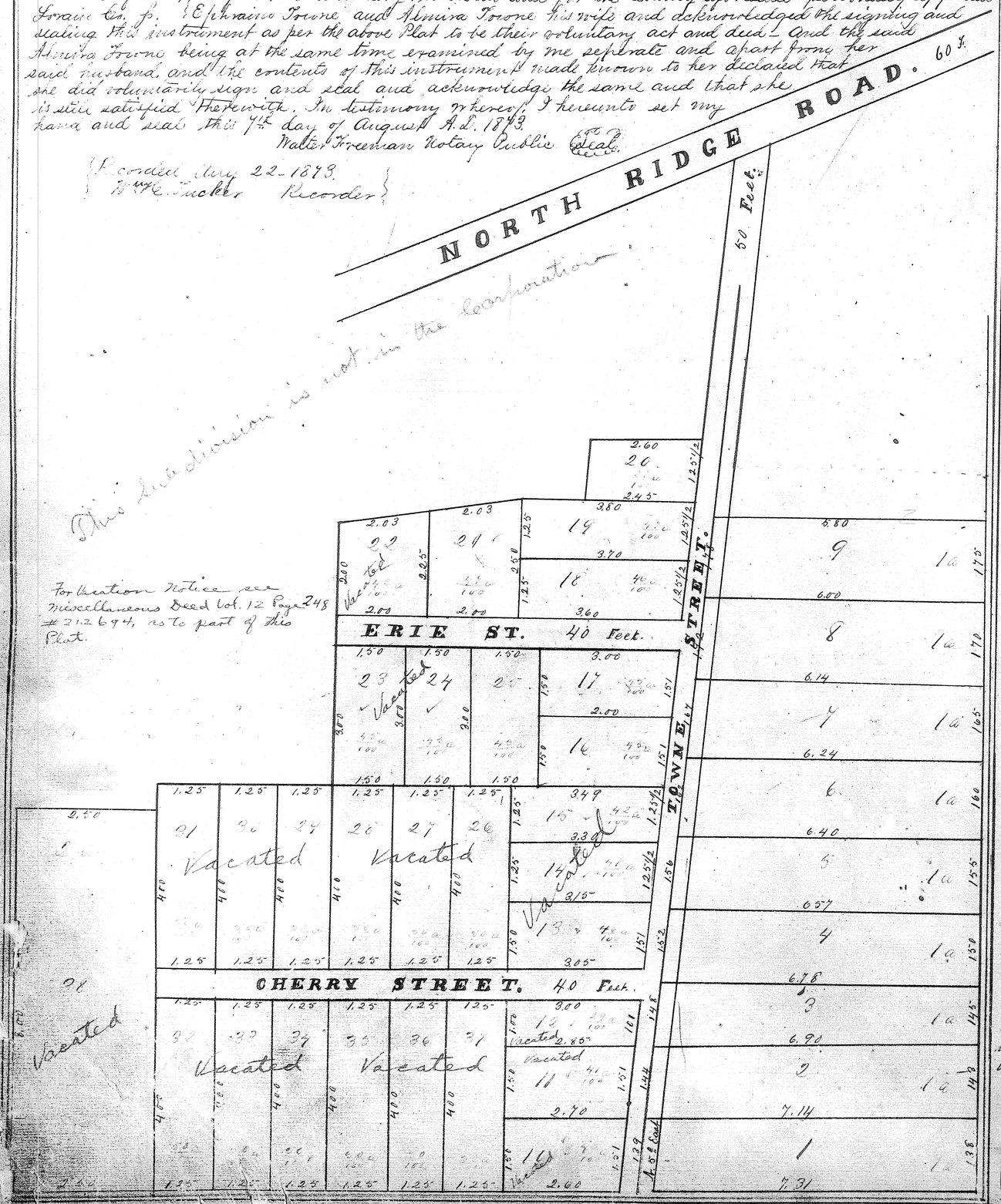

VOL 2 Pg 16 (419)

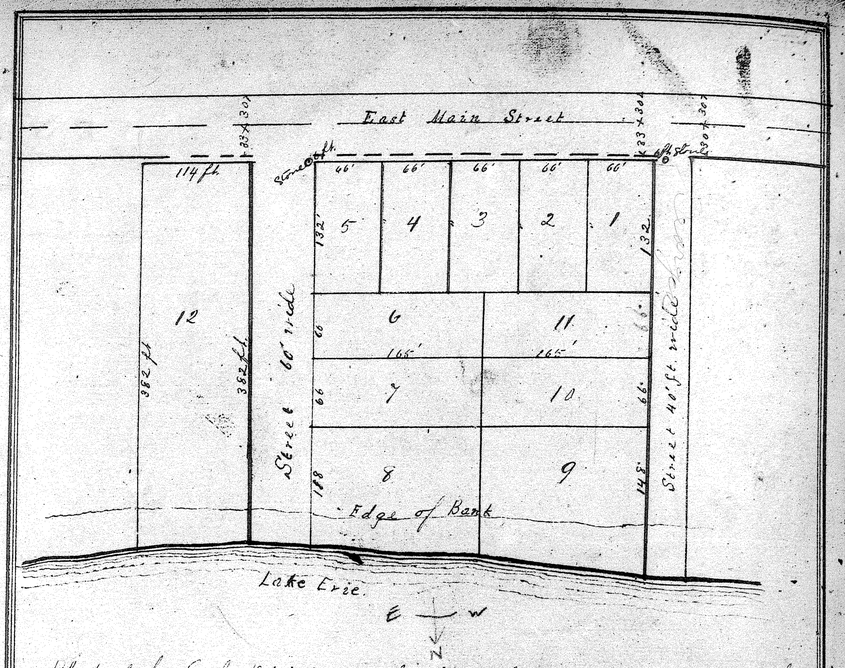

Plat of the Sub-division of part of Lot No. 3. Town of Black River. County of Lorain. Surveyed and drawn by E.C. Kinney C.E. for E. Gregg. Scale 100 ft. to 1 inch.

Signed, sealed and acknowledged in presence of W.m H. Tucker, N. M. Hagen. } Ebenezer Gregg (Seal)

The State of Ohio, Lorain County } Personally appeared before me, a Notary Public in and for said County, Ebenezer Gregg who acknowledged that he authorized the above plat and survey, and that he signed and sealed the same and that it is his free act and deed. In testimony whereof, I hereunto set my hand and official seal, this 7th day of November A.D. 1873. W.m H. Tucker Notary Public (Seal)

{Recd Nov. 7th 1873. Recorded Dec. 27-1873. W.m H. Tucker Recorder.}

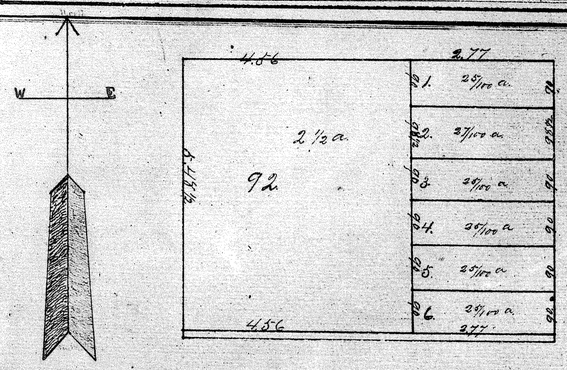

Plat of East part of lot No 92 as Subdivided by Geo. E. Underhill. July 14th 1874.
Geo. E. Underhill. (Seal)

This 14th day of July A.D. 1874. personally came before me Geo. E. Underhill who signed and sealed the foregoing instrument and acknowledged the same to be his free act and deed. E. E. Johnson Notary Public. (Seal)

Recd. July 14th 1874. Recorded July 18th 1874.
John Blanchard. Recorder.

George E. Underhill's Plat of East part of Lot No. 92. 2½ Acres.

http://www.audgbd.com
Created by TIFF To PDF trial version, to remove this mark, please register this software.

VOL 2 Pg 16 (419)

VOL 2 Pg 16 (419)

J.D. PERKINS' ADDITIONAL TOWN PLAT OF ELYRIA.

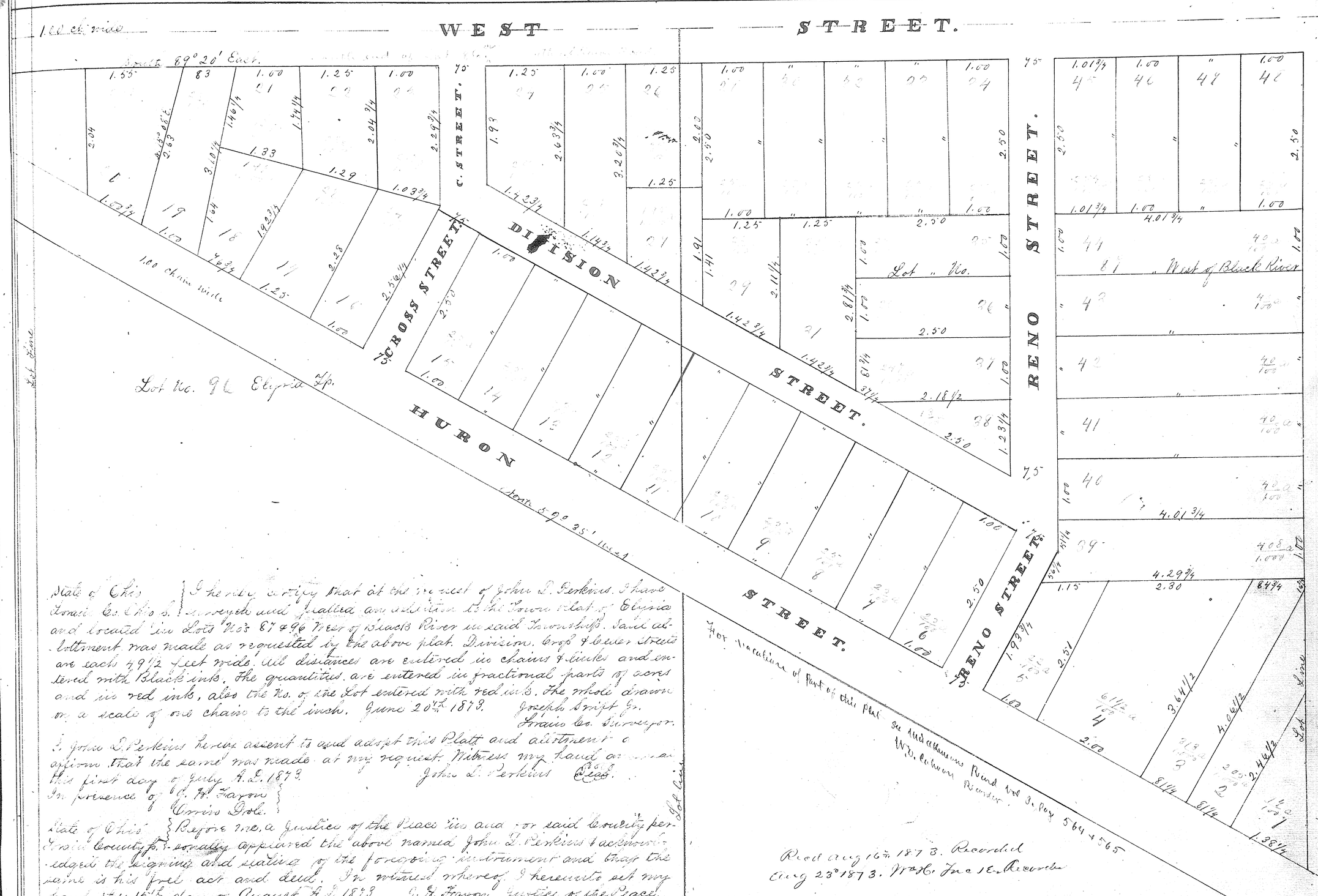

State of Ohio } I hereby certify that at the request of John L. Perkins, I have
Lorain Co. Ohio } surveyed and platted an addition to the Town Plat of Elyria
and located in Lots Nos 87 & 96 West of Black River in said Township. Said addition
lottment was made as requested by the above plat. Division, Cross & Reno Streets
are each 49 1/2 feet wide. All distances are entered in chains & links and en-
tered with Black ink. The quantities are entered in fractional parts of acres
and in red ink, also the No. of the Lot entered with red ink. The whole drawn
on a scale of one chain to the inch. June 20th 1873. Joseph Swift Jr.
Lorain Co. Surveyor.

I, John L. Perkins hereby assent to and adopt this Platt and allotment o
aforesaid that the same was made at my request. Witness my hand and seal
this first day of July A.D. 1873. John L. Perkins (Seal)
In presence of C. H. Farson
Morris Dole.

State of Ohio } Before me, a Justice of the Peace in and for said County per-
Lorain County } sonally appeared the above named John L. Perkins & acknowl-
edged the signing and sealing of the foregoing instrument and that the
same is his free act and deed. In witness whereof, I hereunto set my
hand this 15th day of August A.D. 1873. J. H. Farson Justice of the Peace.
Rec'd Aug. 16 1873. Recorded Aug. 22.
1873. Wm. H. Tucker. Recorder.

Rec'd Aug 16th 1873. Recorded
Aug 23 1873. Wm. H. Tucker Recorder

http://www.audiphil.com
Created by TIFF To PDF trial version, to remove this mark, please register this software.