VOL 2 Pg 14 (418)

VOL 2 Pg 14 (418)

T. L. NELSON'S ADDITION TO ELYRIA.

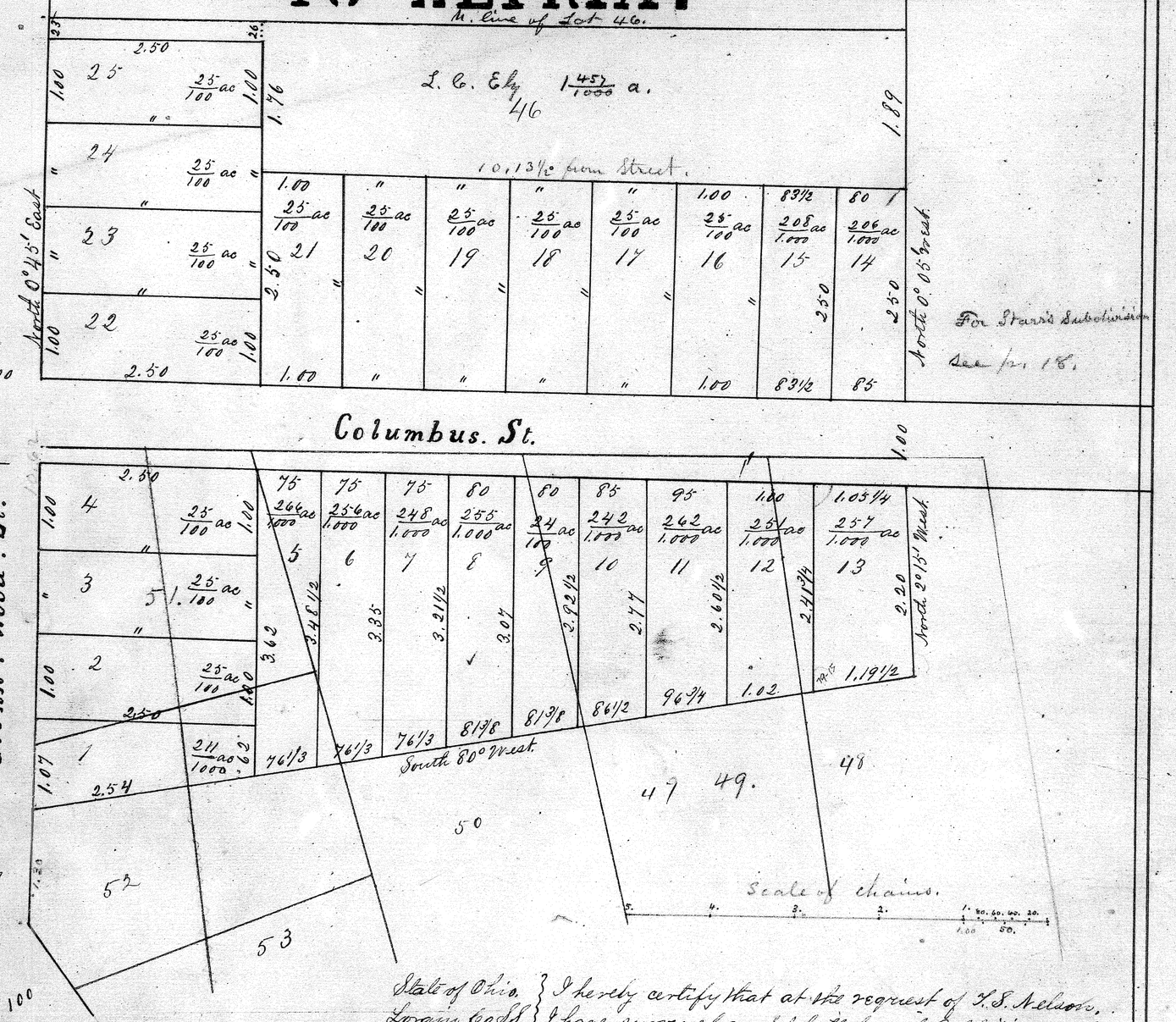

State of Ohio } I hereby certify that at the request of T. L. Nelson,
Lorain Co. ss } I have surveyed and platted one Addition to the Town Plat of Elyria Lorain Co. Ohio, and located in Lots Nos 46, 48, 49, 50, 51 & 52, east side of Black River in said Elyria Township, and said Lots & Street are of the width & depth as indicated by the accompanying Plat. All distances are entered in chains & links and with black ink, as well as the quantity in each Lot. The numbers of said Lots are entered in red ink & the township Lots in purple ink. Also the red lines upon the surface indicate the Township Lot lines. Plat drawn on a scale of one chain to the inch.

April 15th 1873.

Joseph Swift Jr.
Lorain Co. Surveyor.

{ Recd May 9 1873. Recorded May 2 1873. E. W. Tucker Recorder. }

Signed and sealed in presence of
W. H. Tucker. } Thomas L. Nelson (Seal)
E. Tucker.

The State of Ohio } Before me a Justice of the
Lorain County ss } Peace in and for said County personally appeared Thomas L. Nelson who acknowledged that he did sign seal the foregoing plat and that the same is his free act and deed. In testimony whereof I have hereunto set my hand this Eighth day of April A. D. 1876. Wm. H. Tucker Justice of the Peace.

[illegible] Judgment was entered [illegible] April 18th 1876. By [illegible] Clerk Lorain County Common Pleas.



The State of Ohio } Before me a Notary Public personally
Lorain County ss } appeared John A. Cross who acknowledged that he authorized the written survey and plat of a part of Lot Number Eleven East of Black River in Elyria Township, in lots numbered from One to Twelve inclusive, and that the same is his free act and deed. Witness my hand and official seal this Eleventh day of April A. D. 1874. William H. Tucker Notary Public. (Seal)

Recd July 16th 1874. Recorded July 18th 1874.
John Blanchard Recorder.

http://www.adlibpt.com
Created by TIFF To PDF trial version, to remove this mark, please register the software

VOL2 Pg14 (418)

VOL2 Pg14 (418)

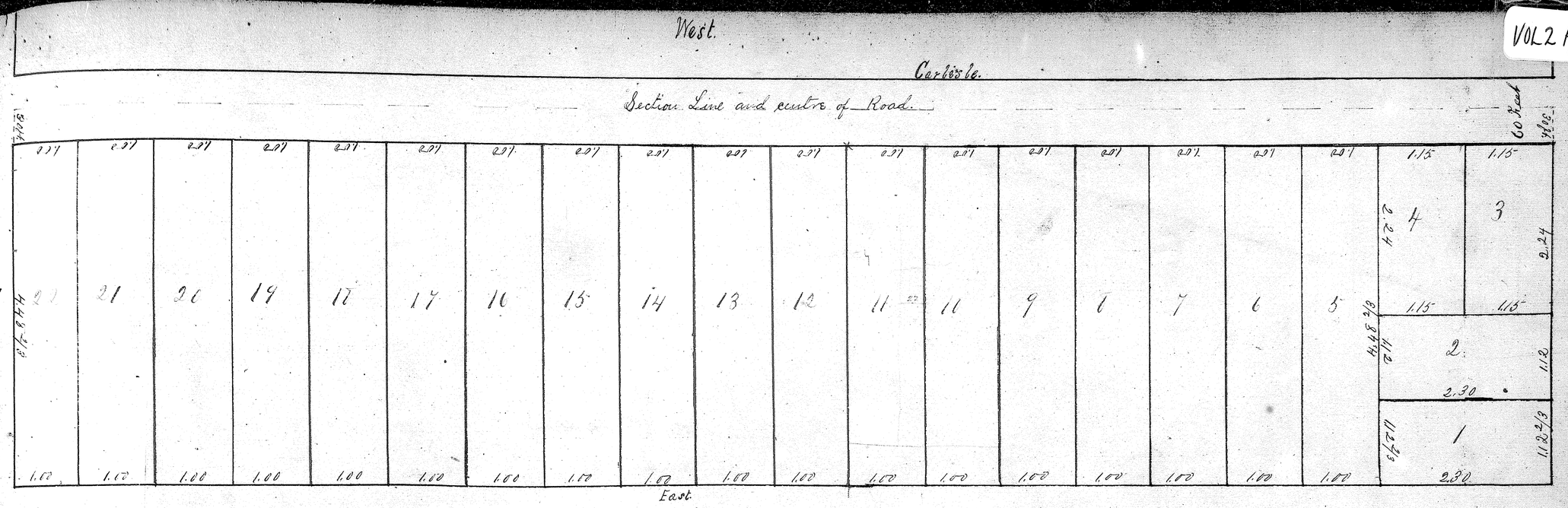

Allotment made by Elmer Adams of part of Section No. 4 in Carlisle Town-ship Lorain County Ohio. Bounded north & west by the lines of said Section, south by Jewetts land & east by Ricks land containing 10 acres of land = 30 ft from the west side being in a Street Lots No^s from 1 to 22 inclusive- Length of lines are in chains & links, & Platt is made on a scale of 1 chain to the inch. J. H. Tayon Surveyor.

I, Elmer Adams hereby assent to and adopt this Platt & allotment & affirm that the same was made at my request- Witness my hand & seal this 19th day of June A. D. 1873. Elmer Adams (Seal).

J. H. Tayon } Witnesses.
J. A. Coon }

The State of Ohio, Lorain County, ss. Before me, a Justice of the Peace in and for said county personally appeared the above named Elmer Adams and acknowledged the signing and sealing of the foregoing instrument & that the same is his free act and deed- In witness whereof, I hereunto set my hand this 17th day of June 1873.
J. H. Tayon, Justice of the Peace.

{Recorded June 20th 1873.
William H. Tucker Recorder.}

E. ADAM'S ALLOTMENT IN CARLISLE TP.

~~John Huffed's Additional Town Plat of North Amherst~~

in the Township of Amherst County of Lorain State of Ohio and being a ~~part of Township~~ Lot No. thirty-seven- I do hereby certify that I have surveyed and laid out the said additional Town Plat of North Amherst and being lots number four hundred twenty three and four hundred fifty-seven inclusive, causing a stone to be planted at the north-west corner of lot number 423. as per Plat hereunto annexed the same being the N. W. P. of the lot and immediately adjoining the James Jackson Plat on the west. North Amherst O. June 27. 1873. This Plat is designated to take the place of the one of March 12- 1873 & recorded March 15- 1873 in the Lorain County Plat Book No. (two) 2. Page 8 to notify a mistake in the width of Henry Street.
In State of Ohio, Hiram Belden Surveyor.

Lorain Co. ss. Before me a justice of the Peace in and for said county personally appeared John Huffed and Elizabeth Huffed his wife who acknowledged that they did sign & seal this instrument and that the same is their free act & deed- In testimony whereof, I hereunto set my hand this 27th day of June A. D. 1873.
Henry Hirsching
Justice of the Peace.

Signed & sealed in presence of
Lyman Blackman, Chas. Hirsching.

John Huffed (Seal)
Elizabeth Huffed (Seal)

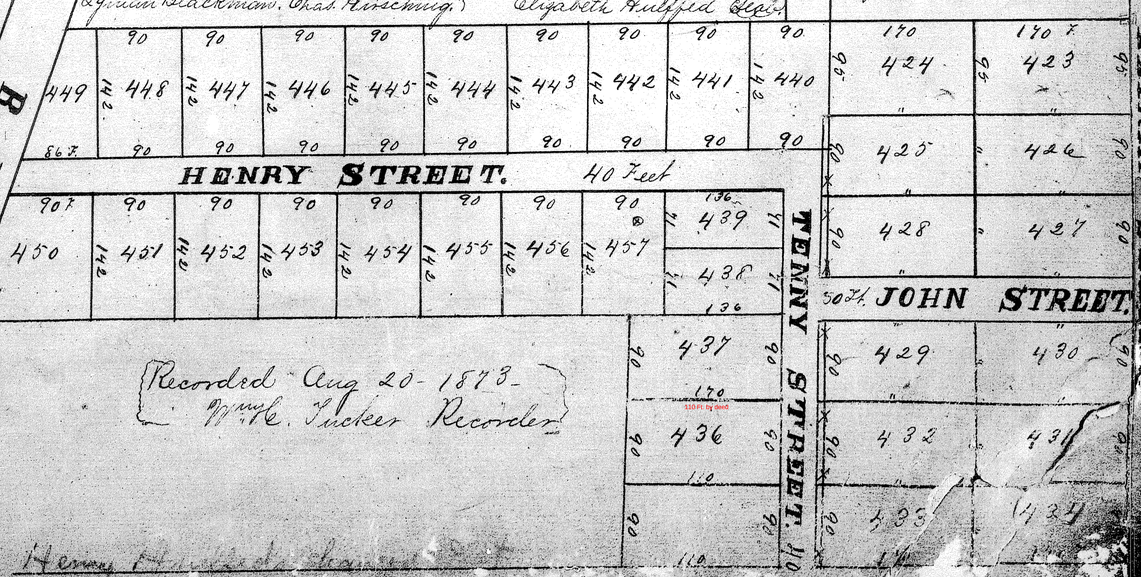

{Recorded Aug 20- 1873-
Wm H. Tucker Recorder}

Henry Huffed heirs