VOL2 Pg13(417)

VOL2 Pg13(417)

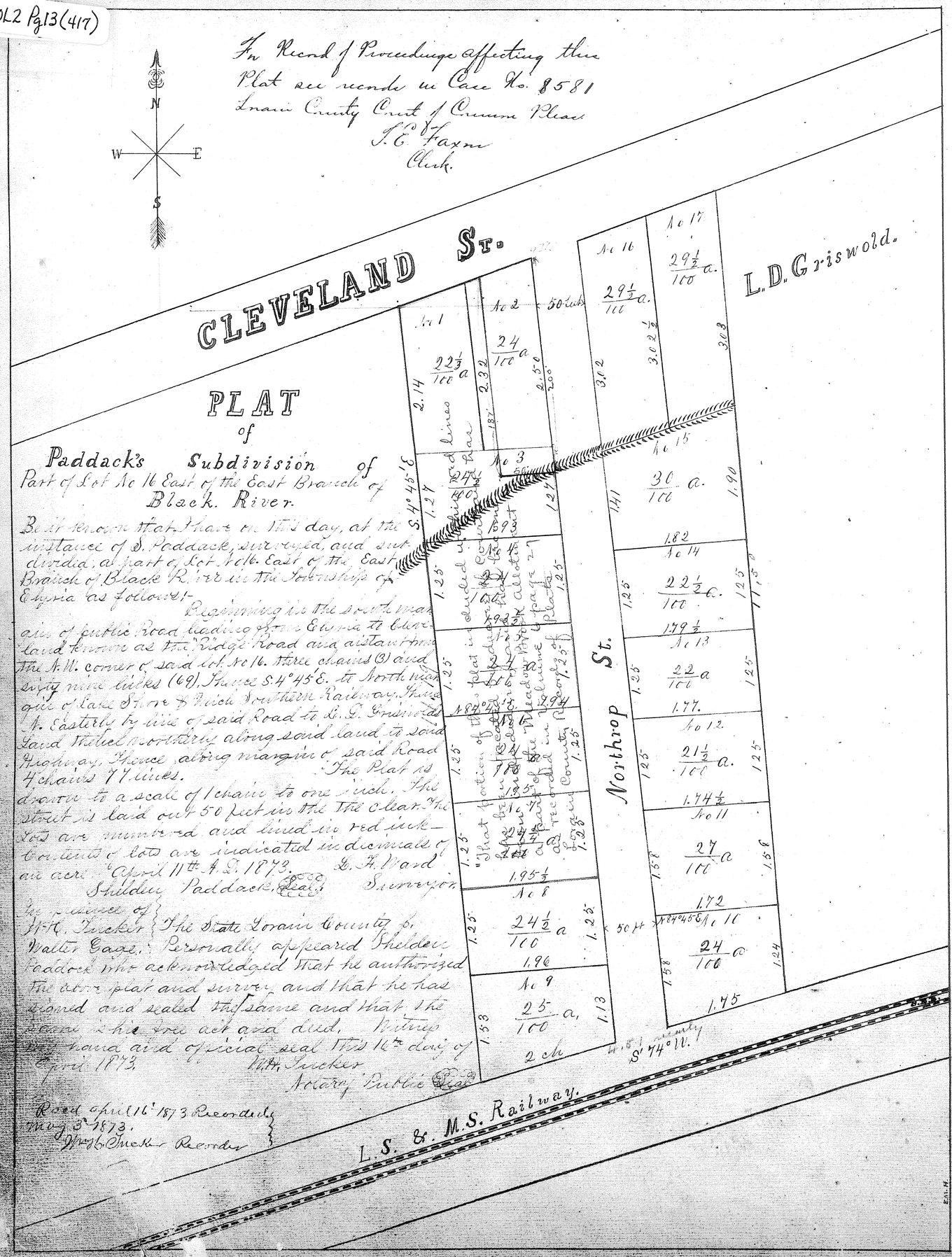

PLAT
of
Paddack's Subdivision of
Part of Lot No 16 East of the East Branch of Black River.

Be it known that I have on this day, at the instance of S. Paddack, surveyed, and subdivided, a part of Lot No 16. East of the East Branch of Black River in the Township of Elyria as follows:-

Beginning in the south margin of public Road leading from Elyria to Cleveland known as the "Ridge Road" and a distant from the N.W. corner of said lot No 16. three chains (3) and sixty nine links (69). Thence S. 74° 45' E. to Northwest line of Lake Shore & Mich Southern Railway. Thence N. Easterly by line of said Road to L. D. Griswold's land thence northerly along said land to said Highway. Thence along margin of said Road 4 chains 77 links.

The Plat is drawn to a scale of 1 chain to one inch. The street is laid out 50 feet in the the clear. The lots are numbered and lined in red ink. Contents of lots are indicated in decimals of an acre. April 11th A.D. 1873. L. H. Ward Surveyor.

Shelden Paddack. (Seal)

In presence of
W. H. Tucker
Walter Gage.

The State Lorain County ss. Personally appeared Shelden Paddock who acknowledged that he authorized the above plat and survey and that he has signed and sealed the same and that the same is his free act and deed. Witness my hand and official seal this 16th day of April 1873. Wm. H. Tucker Notary Public (Seal)

Recd April 16th 1873 Recorded May 3rd 1873. Wm. H. Tucker Recorder

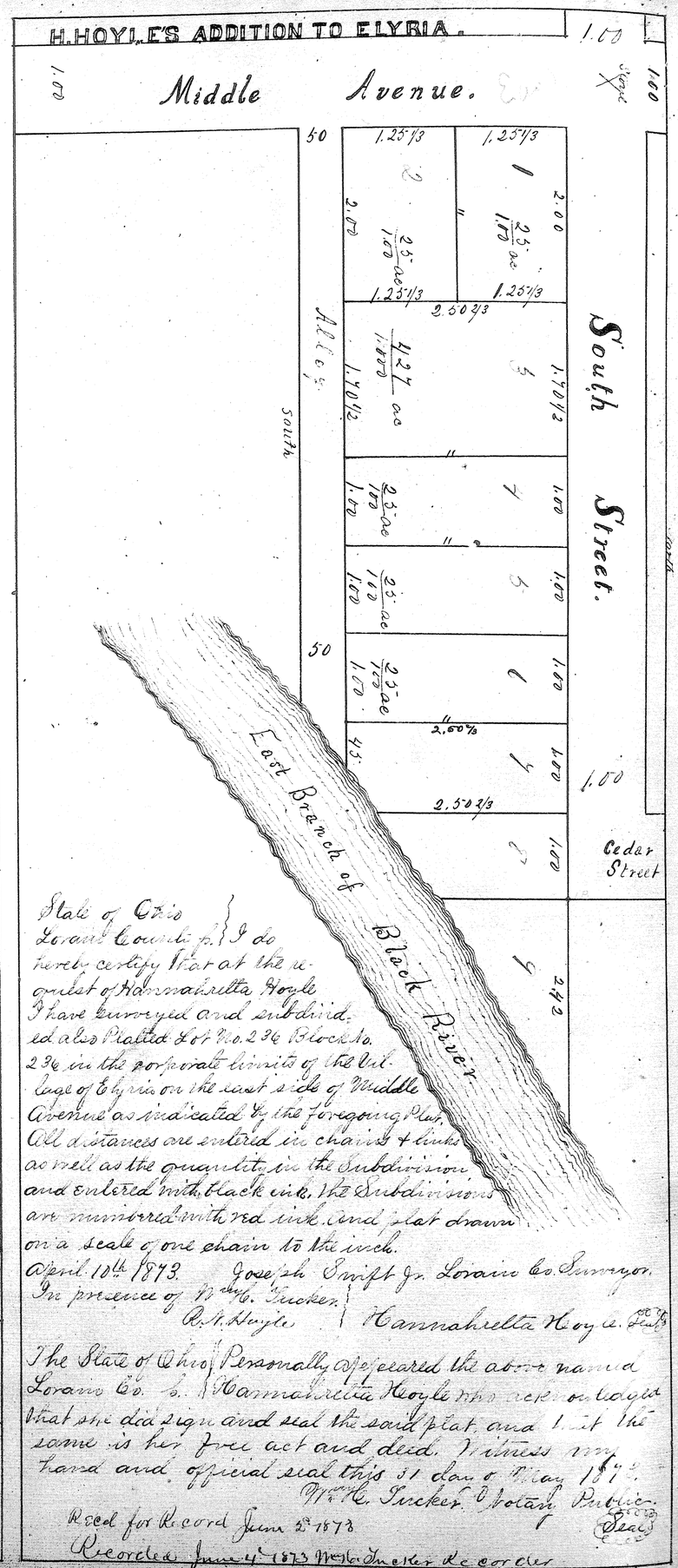

State of Ohio
Lorain County ss. } I do hereby certify that at the request of Hannahretta Hoyle I have surveyed and subdivided also Platted Lot No. 236 Block No. 236 in the corporate limits of the Village of Elyria on the east side of Middle Avenue as indicated by the foregoing Plat. All distances are entered in chains & links as well as the quantity in the Subdivision and entered with black ink. The Subdivisions are numbered with red ink and plat drawn on a scale of one chain to the inch.

April 10th 1873. Joseph Swift Jr. Lorain Co. Surveyor.

In presence of W. H. Tucker.
R. N. Hoyle

Hannahretta Hoyle (Seal)

The State of Ohio } Personally appeared the above named
Lorain Co. ss. } Hannahretta Hoyle who acknowledged that she did sign and seal the said plat and that the same is her free act and deed. Witness my hand and official seal this 31 day of May 1873.
Wm. H. Tucker Notary Public (Seal)

Recd for Record June 2d 1873
Recorded June 4th 1873 Wm. H. Tucker Recorder

VOL 2 Pg 13(418)

VOL 2 Pg 13(418)
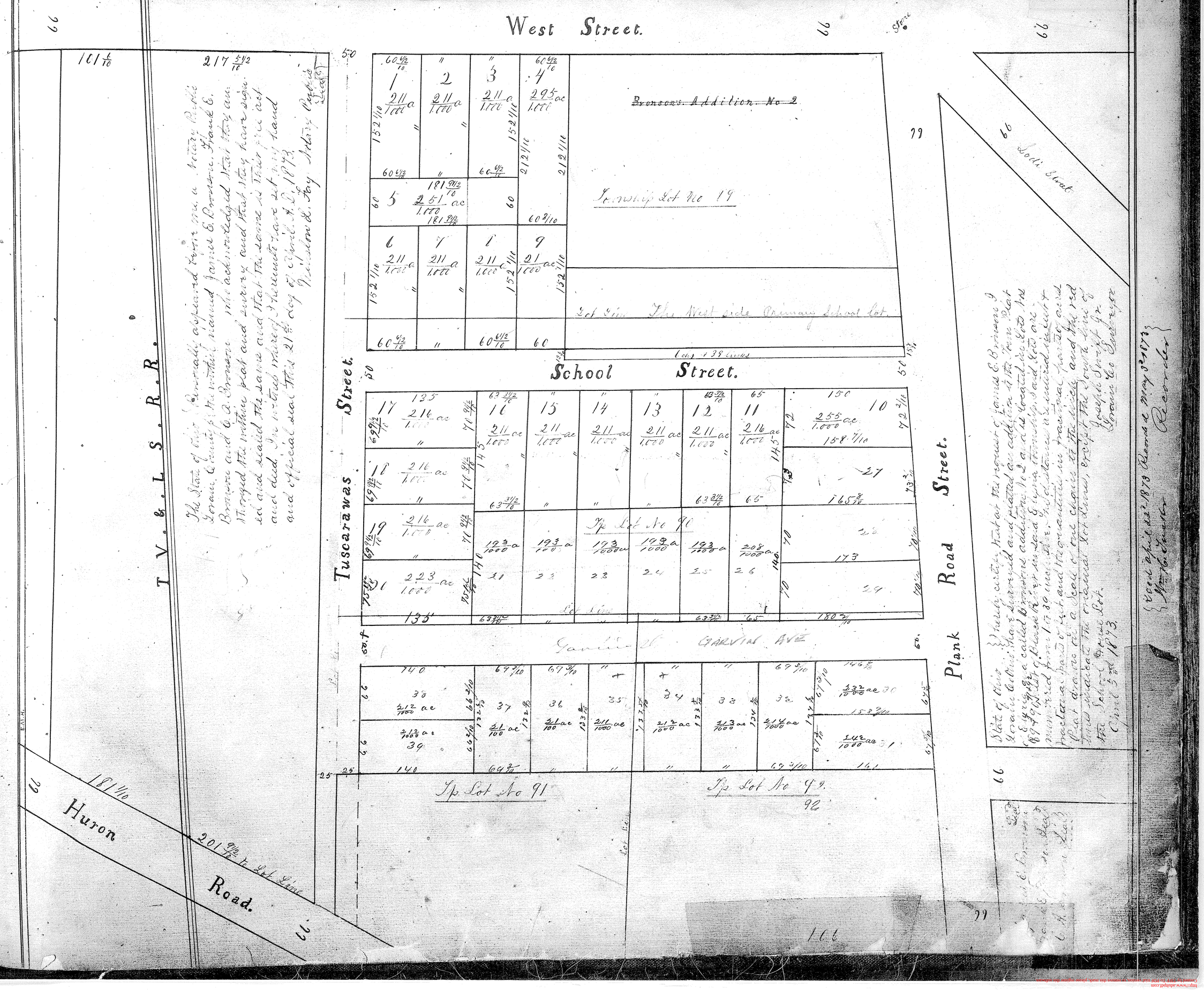
BRONSON'S 2d ADDITION TO ELYRIA.