http://www.ohiojpgf.com
Created by TIFF to PDF full version, to remove this mark, please register Bytesoftware.

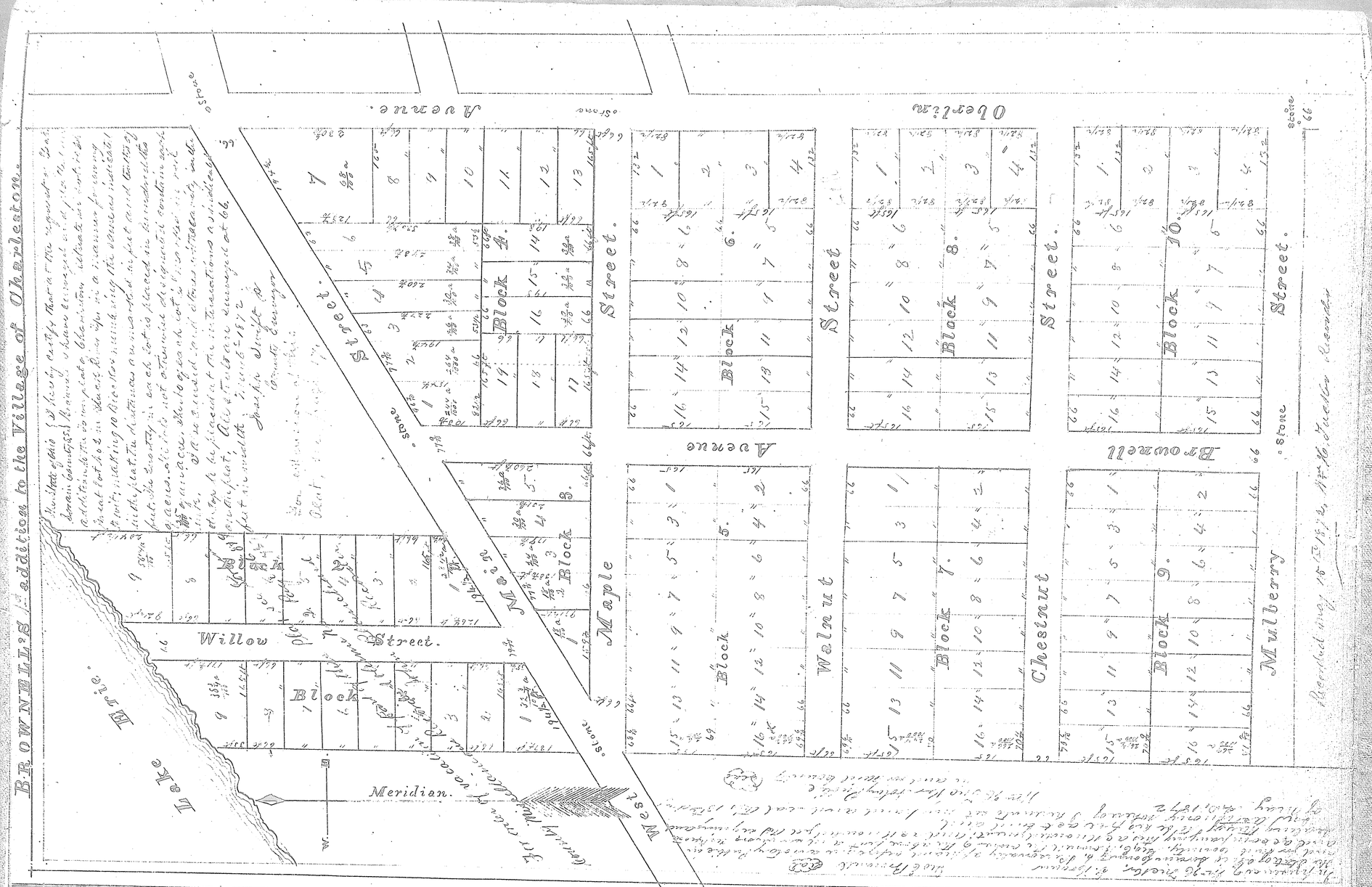

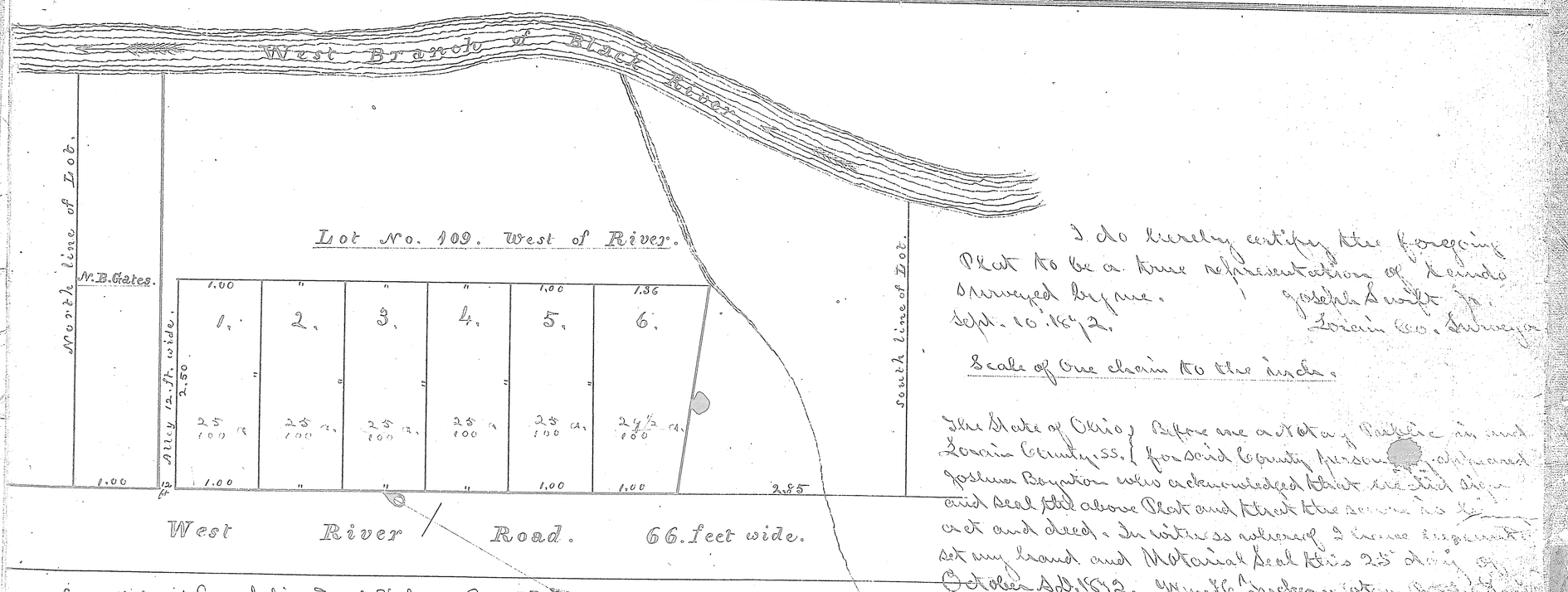

I do hereby certify the foregoing Plat to be a true representation of Lands Surveyed by me.
Joshua Boynton
Sept. 10. 1842.
Lorain Co. Surveyor

Scale of One chain to the inch.

The State of Ohio, Lorain County, ss. } Before me a Notary Public in and for said County personally appeared Joshua Boynton who acknowledged that he did sign and seal the above Plat and that the same is his act and deed. In witness whereof I have hereunto set my hand and Notarial Seal this 25th day of October AD. 1842. Wm. H. Tucker Notary Public

See Affidavid Recorded in Deed Vol. 139 Page 330

Joshua Boynton's subdivision of Lot 109. West of River.

This Plat and Survey was made at my request.
In presence of Wm. H. Tucker,
Ernest A. Webster.
Joshua Boynton. (Seal).

Recorded June 3d 1873.

VOL 2 Pg 9 (416)

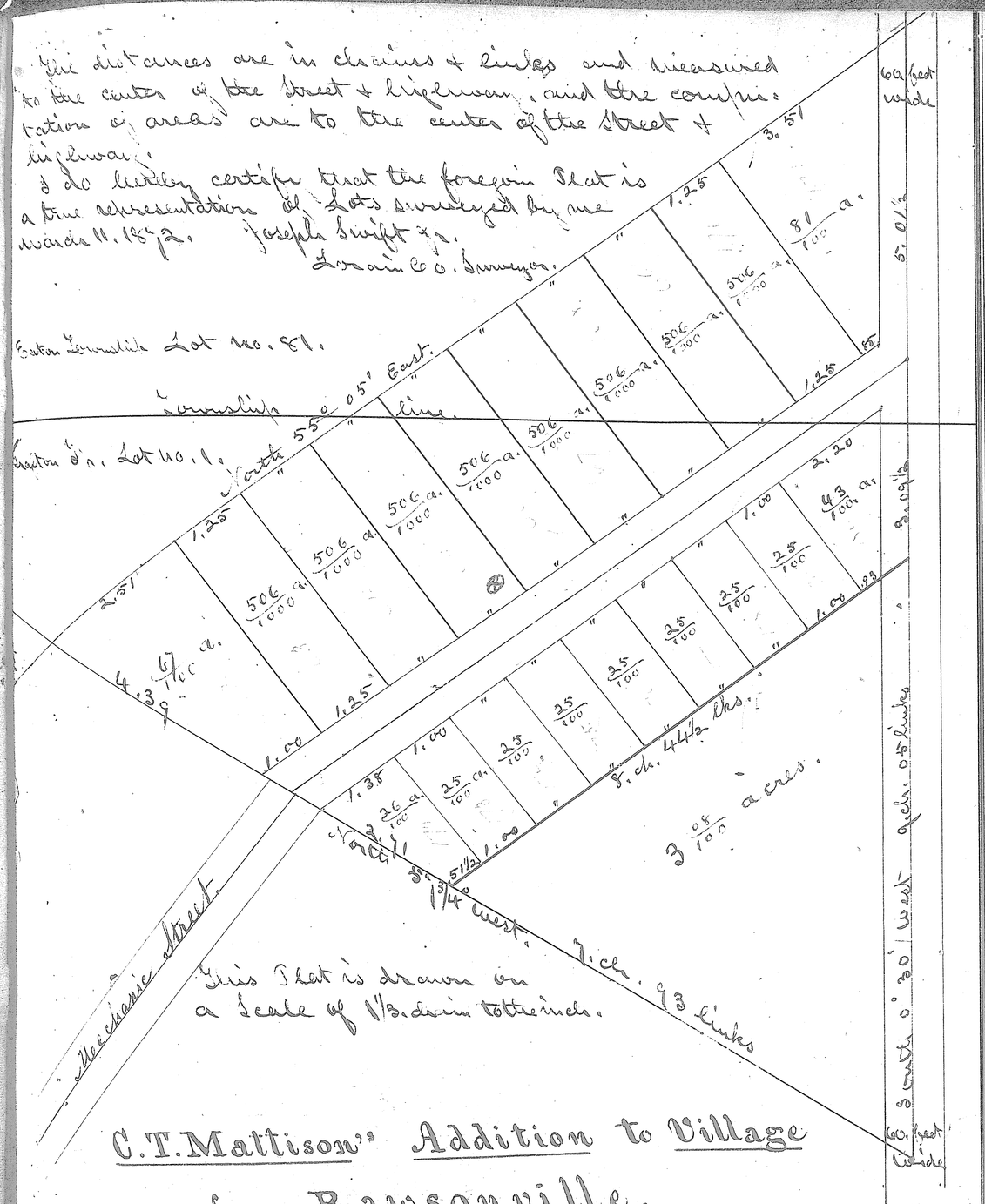

C. T. Mattison's Addition to Village of Rawsonville.

The above Plat was recorded Sept. 19, 1872. Wm Hostetler Recorder

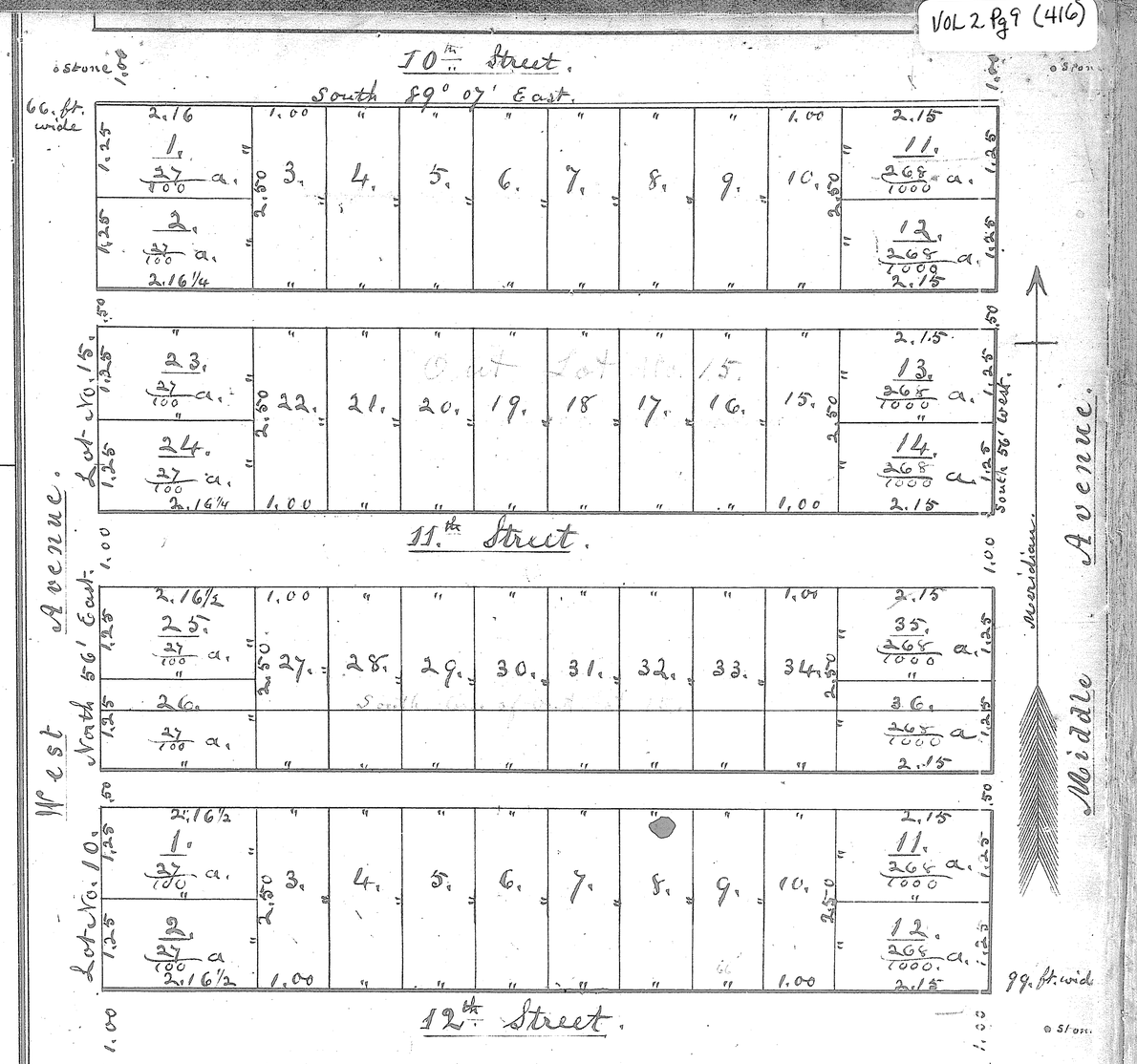

Ely and Mussey's Addition to the Town Plat of Elyria.

State of Ohio } ss. } I hereby certify that at the request of Lorain Co. } Herman Ely & Henry C. Mussey I have surveyed & platted an Addition to the Town Plat of Elyria, Ohio. Lot No. 15. & part of Lot No. 10. in a manner following, to wit Lot No. 15. from Lots Nos. 1. to 36. lots as above numbered and platted. and also Lot No. 10. from 1. to 12. lots as above numbered and platted: and also laid off the Streets & Alleys from each of said Lots making said Streets & Alleys of the width as marked by chains & links on the above Plat. all distances are in chains & links & quantity in each Lot is one fourth of an acre of land unless otherwise designated. August 20. 1872. Joseph Swift Jr. - Lorain Co. Surveyor

The above Plat was recorded Sept. 13 1872.