VOL 2 Pg 7 (414)

7

Frank Barney's Additional Town Plat of North Amherst in the Township of Amherst County of Lorain State of Ohio being a part of Township Lot No. 24.

I do hereby certify that I have surveyed and laid out the land contained within the boundary lines of the above Plat of Frank Barney's Additional Town Plat of North Amherst and that the same is a true and correct plat of said land and that the lots are numbered as shown on said plat and that the streets are laid out as shown on said plat. Commencing at the Northwest corner of Lot No. Three hundred and thirty (330) in said Additional Town Plat of North Amherst and run thence S. 0° 30' E. (330 feet) to the South line of said Lot No. Three hundred and thirty (330) and at a point 24 feet East of the Southwest corner of said Lot No. Three hundred and thirty (330) there is to be planted a stone to be planted at the Southwest corner of said Lot No. Three hundred and thirty (330) as per plat above.

Witness my hand this 22 day of April A.D. 1872. Hiram Belden, Surveyor.

(Plotted on a scale of 66 ft. to the inch.)



Recorded May 20 1872
Wm H Tucker Recorder

To Vacation of Franklin Ave. see Deed Vol. 651 #496307.

Know all men by these presents that I Frank C. Barney do hereby acknowledge that the above is a true survey of my lot of land and that I have caused the same to be surveyed by Hiram Belden for the purpose of Village Lots. And I Lucain Barney wife of Frank C. Barney do hereby consent to the above plat for the purpose of selling the same. In testimony whereof we have hereunto set our hands and seals this twenty second day of April A.D. 1872.

Francis C. Barney.
Lucania M. Barney.

Recorded May 20 1872
Wm H Tucker Recorder

J. C. Barney's Additional Town Plat of North Amherst in the Township of Amherst County of Lorain State of Ohio being a part of Township Lot No. 24.

I do hereby certify that I have surveyed and laid out the land within the boundary lines of the above and within Additional Town Plat of North Amherst and being Lots No. 324 to 332 inclusive — leaving a stone to be planted at the southwest corner of Lot No. 324 as per plat above. Carson Avenue running N. and S. from Main Street at right angles to it. Being 30 feet of north part of Lot No. 15 on the old plat as a street.

Amherst April 19 1872. Hiram Belden, Surveyor.

(Plotted on a scale of 66 ft. to the inch.)

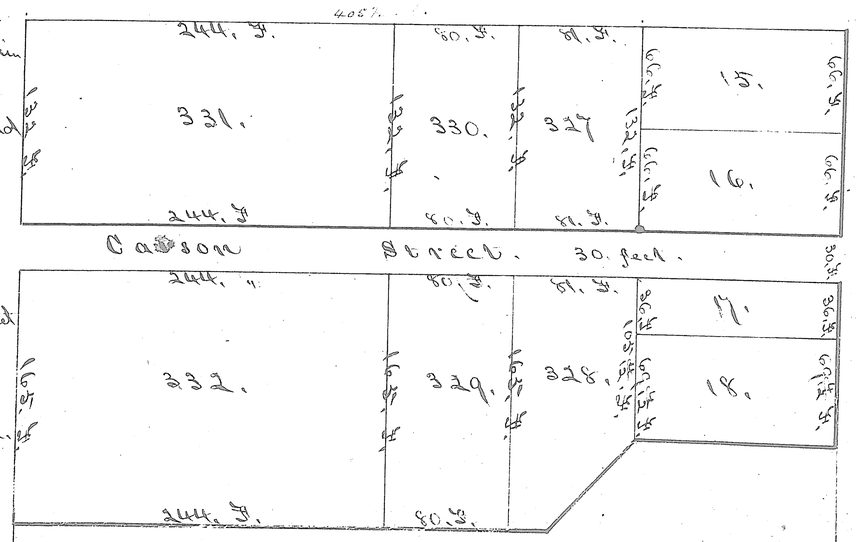

I, J. C. Barney being the owner of the above platted lands consent the same to be surveyed for the purpose of being sold in Village Lots. In witness whereof I hereunto set my hand and seal

John C. Barney (Seal)

E. Johnson. J. L. Branon. Witnesses.

The State of Ohio } Before me a Justice of
Wood Co. ss. } the Peace in and for said County personally came the above named J. C. Barney who acknowledge that he did sign and seal the foregoing instrument and that the same is his free act and deed. In witness whereof I hereunto set my hand and official seal this the 30th day of April A.D. 1872. E. Johnson, J. P. (Seal)

http://www.adobe.com
Created by TIFF To PDF trial version, to remove this mark, please register this software.

VOL 2 Pg 7 (415)

VOL 2 Pg 7 (4

Morton Seeley's Second Additional Town Plat of North Amherst in the Township of Amherst County of Lorain & State of Ohio, and being a part of Township Lot number Twenty Four. I do hereby certify that I have surveyed and laid out the said Additional Town Plat of North Amherst and being Lots No. Three hundred & Sixteen and Three hundred and twenty six inclusive as per the Plat above - Causing a Stone to be planted at Northwest corner of Lot No. 316. - Sketched on a Scale of two chains to the inch - Street running parallel to Tenney Street. Amherst April 25, 1872. Hiram Belden, Surveyor

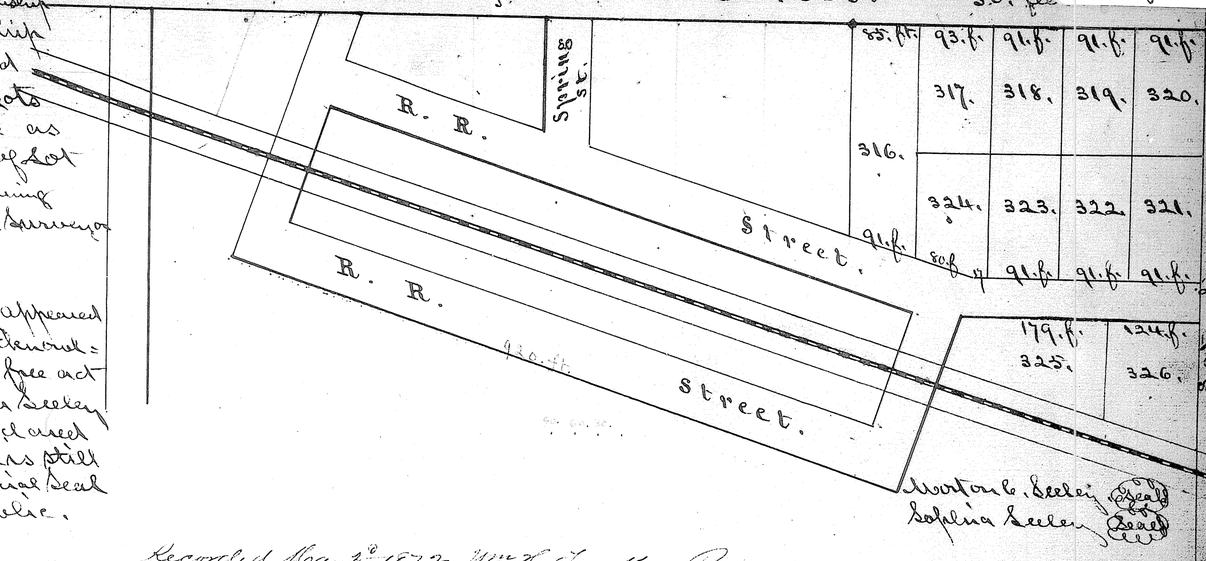

The State of Ohio } Before me a Notary Public in and for said County personally appeared
Lorain County ss. } the above named Morton C. Seeley and Sophia Seeley and acknowledged that they did sign and seal the above Plat and that the same is their free act and deed. And I further that I did examine the said Sophia Seeley separate and apart from her said husband & upon that examination she declared that she did voluntarily sign and seal and acknowledge the same and does still satisfied therewith. In testimony whereof I hereunto set my hand and official seal this 18th day of April A.D. 1872. (Seal) Thomas Sprrell. Notary Public.
In presence of Thomas Sprrell. M. F. Sprrell.

Morton C. Seeley (Seal)
Sophia Seeley (Seal)

Recorded May 2d 1872 Wm H. Tweller Recorder

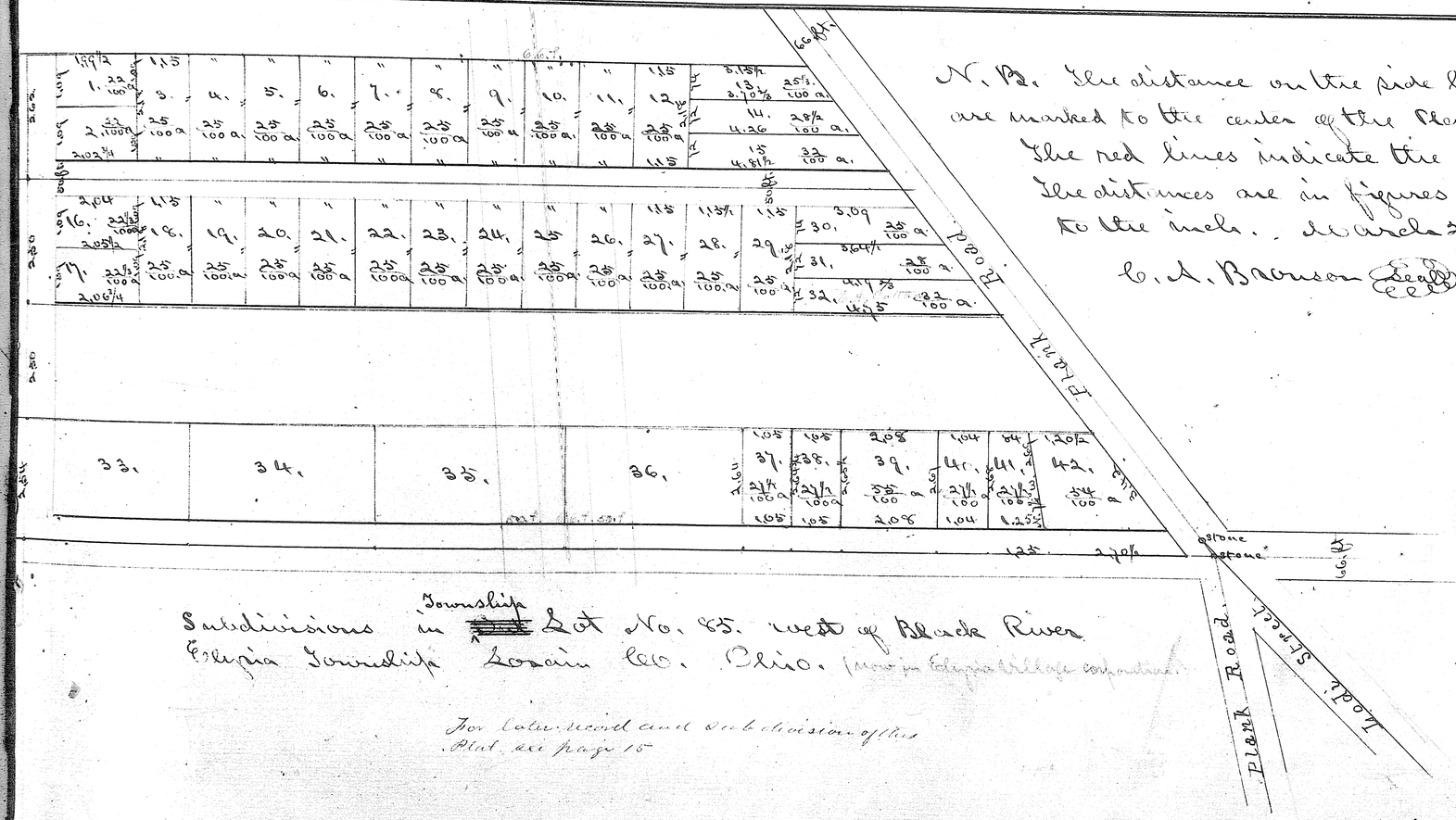

N. B. The distance on the side lines to Lots Nos. 13. 14. 15. 30. 31. & 32 are marked to the center of the Plank Road.
The red lines indicate the division lines as per a former allotment.
The distances are in figures & represent chains & links. - Scale of 2. chains to the inch. March 23 1872. Joseph Swift Jr. Lorain Co Surveyor
C. A. Bronson (Seal)

Subdivisions in ~~Town~~ Township Lot No. 85. west of Black River
Eaton Township Lorain Co. Ohio. (now in Elyria Village corporation)

For later record and subdivision of this Plat, see page 15

For "Brownell's 2d addition" see page 13, right hand

Recorded May 2d 1872 Wm H. Tweller Recorder