VOL 2 Pg 5 (413)

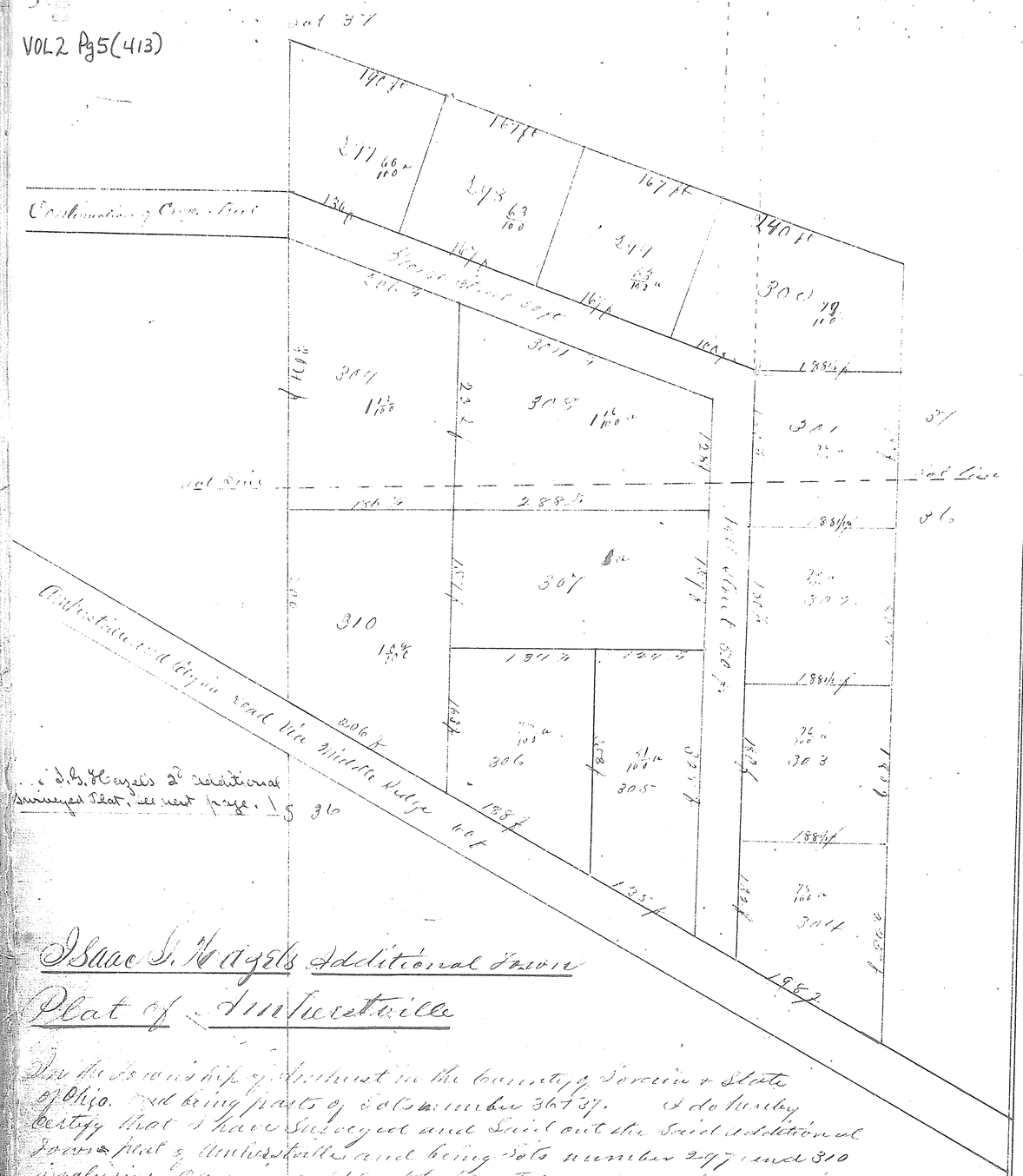

Isaac S. Hagels Additional Town Plat of Amherstville

Situate in the township of Amherst in the County of Lorain & State of Ohio. Said being parts of Lots number 36 & 37. I do hereby certify that I have surveyed and laid out the said additional Town plat of Amherstville and being lots number 297 and 310 inclusive; Causing a stone to be planted at the north west corner of lot number 297 being as per plat above the north half of lot No 170 in J. Harris's Plat as a continuation of Cooper Street. Dated and done one hundred poles to the mile. Witness my hand this March 30th 1871. Hiram Belden Surveyor. Isaac S. Hagel (Seal)
In presence of E. S. Silber & Brunson, Notts Rose. Margaret J. Hagel (Seal)
State of Ohio } Before me E. S. Silber a Justice of the Peace in and for said County
Lorain County } personally appeared the within named I. S. Hagel and Margaret J. Hagel his wife and acknowledged the signing and sealing of the within instrument to be their voluntary act and deed. And the said Margaret J. Hagel being at the same time examined by me separate and apart from her husband and the contents of said instrument made known to her by me, she then declared that she did voluntarily sign seal and acknowledge the same and that she is still satisfied therewith. Given under my hand this 24th day of March A.D. 1871.
E. S. Silber Justice Peace
{ Recorded March 30 1871 }
{ Wm. Tuckler Recorder }

VOL 2 Pg 5 (413)

H. N. & E. P. Steels addition to Amherstville

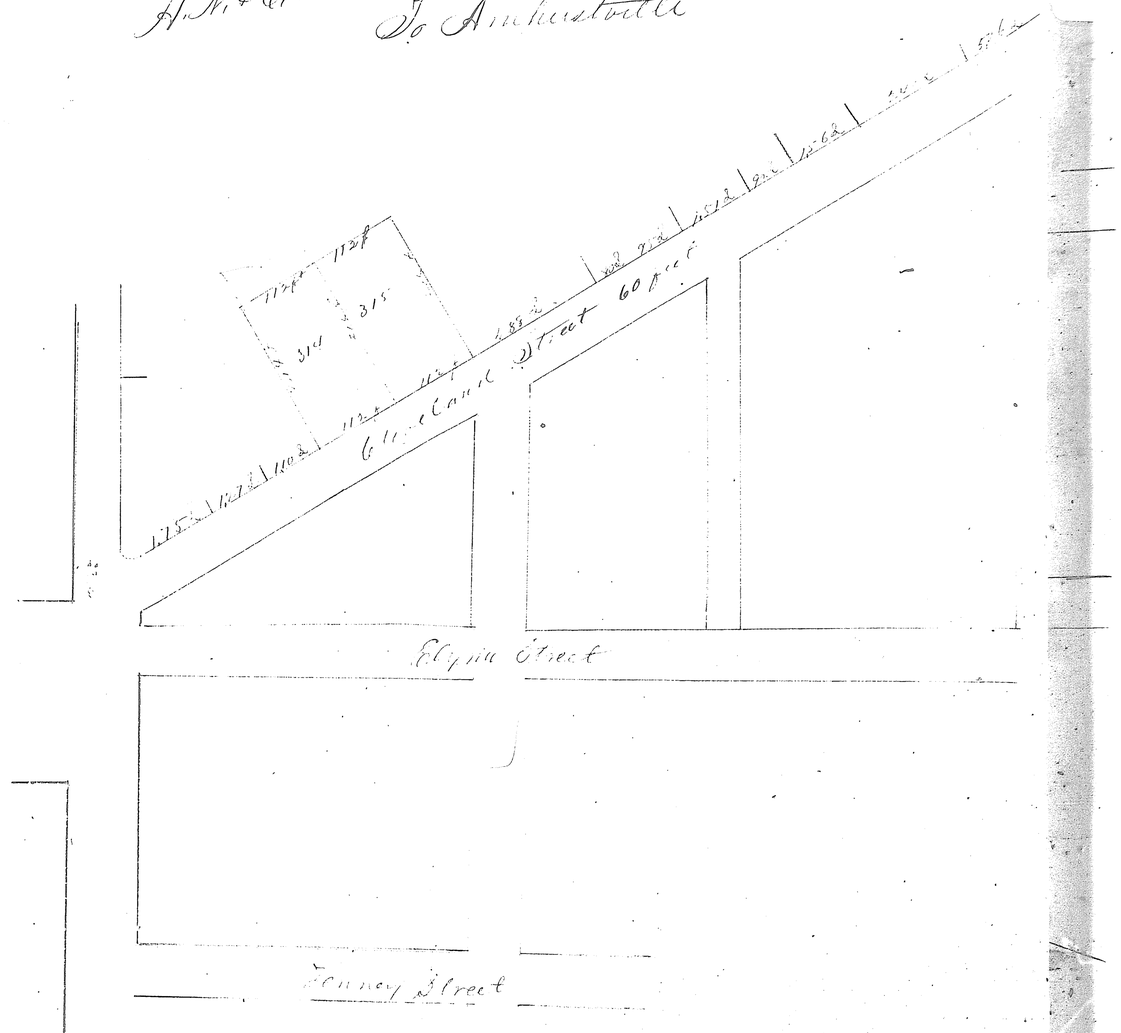

Steele Brothers additional Town plat of North Amherst in the Township of Amherst & County of Lorain & State of Ohio. Being a part of Township lot number twenty three lying north of Cleveland Street or the Cleveland Road so called as per plat hereby attached. I do hereby certify that I have surveyed and laid out the said additional Town plat of North Amherst and being lots number three hundred and fourteen & three hundred and fifteen, causing a stone to be planted at the south west corner of lot number three hundred and fourteen. Amherst March 29th 1871. Hiram Belden Surveyor.
H. N. Steele (Seal) Ellen L. Steele (Seal) E. P. Steele (Seal) Dora L. Steele (Seal)

The State of Ohio } Before me Homer Tyrrell a Notary Public in and for said
Lorain County } County personally appeared Ebenezer P. Steele and Dora Steele his wife and Hannah N. Steele and Ellen Steele his wife and acknowledged the signing and sealing the above described plat to be their voluntary act and deed. The said Dora Steele and Ellen Steele being at the same time examined by me, separate and apart from their said Husbands and the contents of said instrument made known to them by me they severally declared that they did voluntarily sign seal and acknowledge the same and that they are still satisfied therewith. In testimony whereof I hereunto set my hand and official seal this 29th day of March A.D. 1872.
Homer Tyrrell Notary Public (Seal)

Recorded April 27th 1872
Wm Tuckler Recorder

VOL 2 Pg 5 (414)

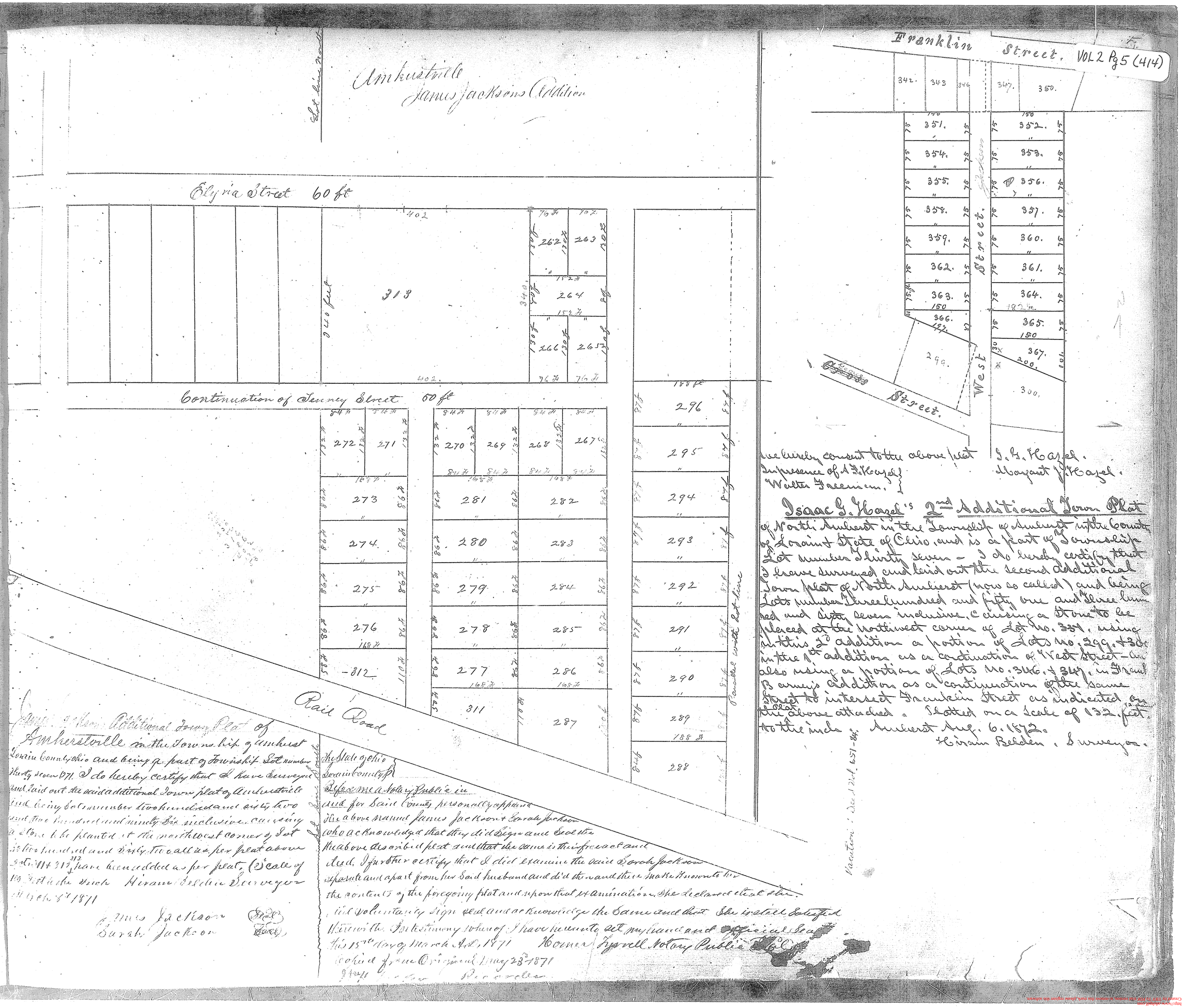

VOL 2 Pg 5 (414)

James Jackson's Additional Town Plat of Amherstville in the Township of Amherst Lorain County, Ohio and being a part of Township Lot number thirty seven 37. I do hereby certify that I have surveyed and laid out the said additional Town plat of Amherstville and being Lots number two hundred and sixty two and two hundred and ninety six inclusive, causing a stone to be planted at the northwest corner of Lot number two hundred and sixty two all as per plat above. Lots 311 + 312 313 have been added as per plat, (Scale of 100 feet to the inch) Hiram Belden Surveyor

Ohio Oct 8th 1871

James Jackson (Seal)
Sarah Jackson (Seal)

The State of Ohio
Lorain County ss

Before me a Notary Public in and for Said County personally appeared the above named James Jackson & Sarah Jackson who acknowledged that they did Sign and Seal the the above described plat and that the same is their free act and deed. I further certify that I did examine the said Sarah Jackson separate and apart from her said husband and did then and there make known to her the contents of the foregoing plat and upon that examination she declared that she did voluntarily sign seal and acknowledge the Same and that she is still satisfied

Witness the testimony whereof I have hereunto set my hand and official Seal this 15th day of March A.D. 1871 Homer Tyrrell Notary Public (Seal)

Copied from Original May 23 1871
Geo. [illegible] Recorder

We hereby consent to the above plat
In presence of A. F. Hazel
Walter Freeman.

S. G. Hazel.
Margaret J. Hazel.

Isaac G. Hazel's 2nd Additional Town Plat of North Amherst in the Township of Amherst in the County of Lorain State of Ohio, and is a part of Township Lot number Thirty seven — I do hereby certify that I have surveyed and laid out the second additional Town plat of North Amherst (now so called) and being Lots number Three hundred and fifty one and Three hundred and fifty seven inclusive, causing a Stone to be Placed at the northwest corner of Lot No. 334, using in this 2d addition a portion of Lots No. 299, + 300 in the 1st addition as a continuation of West Street — and also using a portion of Lots No. 346. + 347. in Franklin Jackson's addition as a continuation of the same Street to intersect Franklin Street as indicated on the plat above attached. Plotted on a Scale of 132 feet to the inch. Amherst Aug. 6. 1872.

Hiram Belden. Surveyor.