VOL 2 Pg 1 (411)

# ADDITION TO OBERLIN.

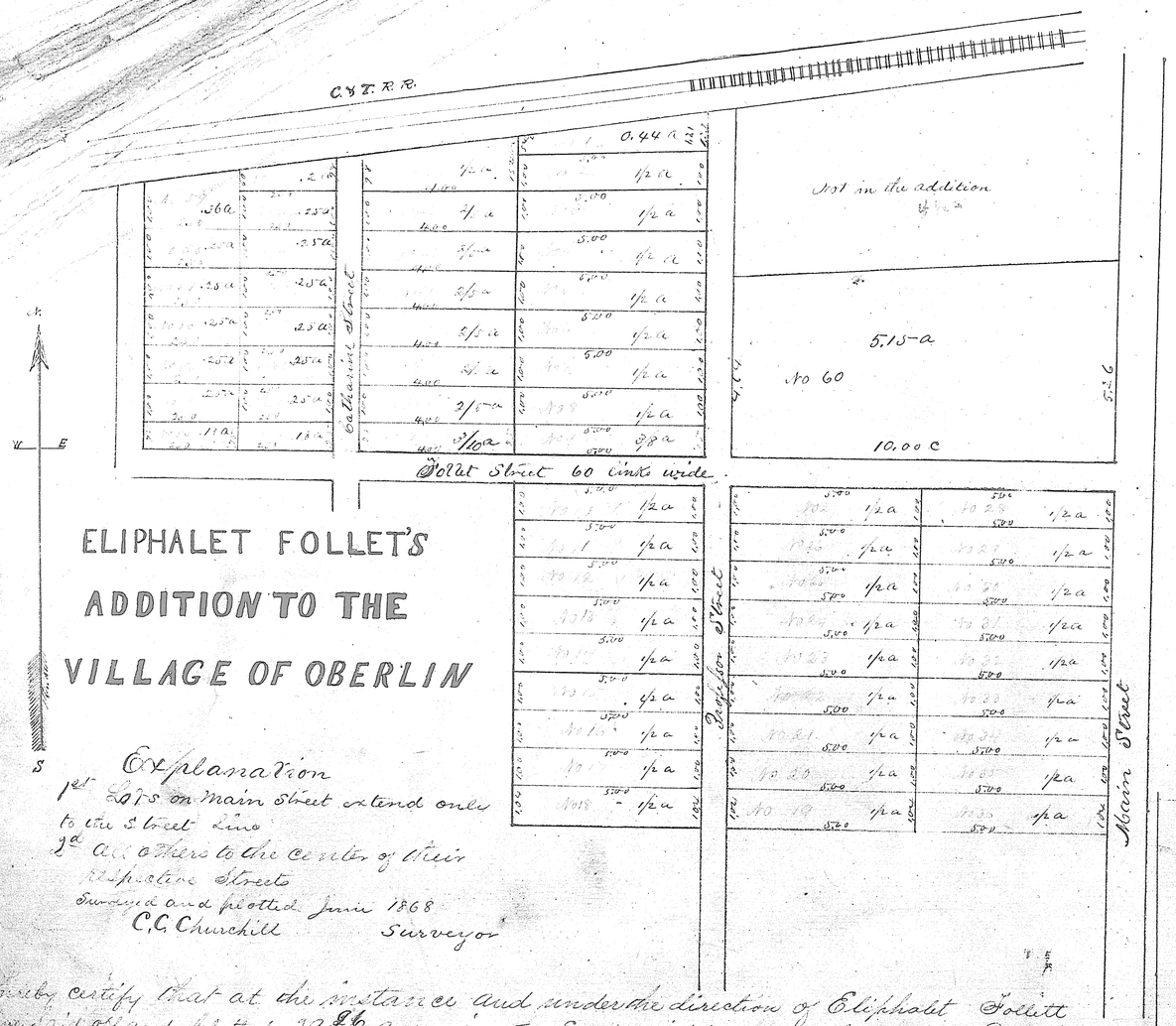


ELIPHALET FOLLET'S
ADDITION TO THE
VILLAGE OF OBERLIN

Explanation
1st Lots on main Street extend ones to the Street Line
2d All others to the center of their respective Streets
Surveyed and plotted June 1868
C.C. Churchill Surveyor

I hereby certify that at the instance and under the direction of Eliphalet Follett I have laid off and plotted 29 86/100 acres in the East middle part of Lot No 95 of Russia Township, and have upon the above plat numbered each Lot and given the quantity of and that the Street therein named Professor Street being a South continuance of Professor Street sixty feet in width and that the Street called Follet Street and Catharine Street are each forty feet in width and that one half the width of Each Street except Professor Street is included in the length of Each Lot adjoining thereto

C. C. Churchill

State of Ohio } Personally appeared before me the Subscriber a Justice of the Peace in and
County } SS. for said County Eliphalet Follett within named and acknowledged the
execution of the 29 86/100 acres of the East part of Lot No 95 of Russia Township to be his free act
and deed for the uses and purposes therein expressed this 1st day of June A.D. 1868

Wm P. Carris J.P.

Rec'd Aug 19th 1868. Recorded
Oct 14th 1868. Wm L. Fuller Recorder

VOL 2 Pg 1 (411)

MICRO FILM ROLL NO. #1A Pg. 1-25 inc.

# Isaac Shupes Addition to Amherstville

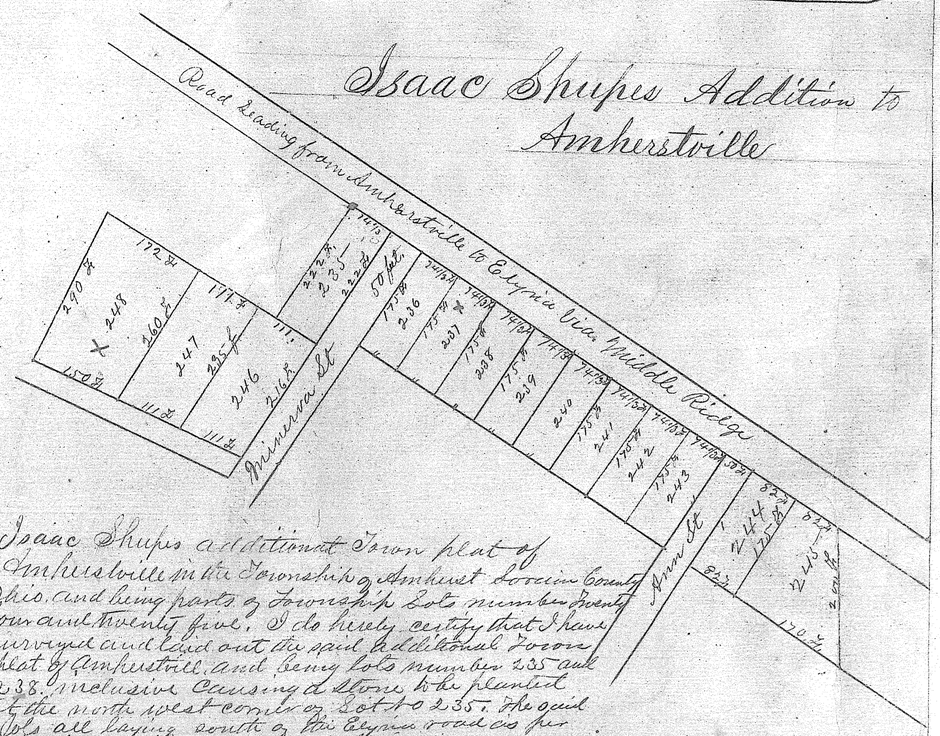


Isaac Shupes additional Town plat of Amherstville in the Township of Amherst Lorain County Ohio, and being parts of Township Lots number twenty four and twenty five. I do hereby certify that I have surveyed and laid out the said Additional Town plat of Amherstville, and being lots number 235 and 238 inclusive causing a stone to be planted at the north west corner of Lot No 235. The said lots all laying south of the Elyria road as per plat above. Called by order to the same
Sept 1st 1870. Hiram Belden
Surveyor
Recorded 21 March 20th 1872
Wm L. Fuller Recorder

http://www.audiopdf.com
Created by TIFF To PDF trial version, to remove this mark, please replace the license

VOL 2 Pg 1 (412)




Scale 2 chains to the inch

The Set figures indicate the no of the lot and the fractions in hundredths of an acre

State of Ohio } I hereby certify that at the request of Nelson A. Wallace & Co. I have surveyed
Lorain Co. } and platted an addition to the Town Plat of Elyria Lorain Co. Ohio the two out lots Nos. 58 and 59 west of the West Branch of Black River in said township in a manner following, to wit: I said from the South line of lot No 59, thirty three feet being one half of the street & then platted it as above indicated by the Plat & section of a part of the lots being on each of the original lots No. 58 and 59, the width and length of the lots are marked in chains and links, and the quantity of each lot is marked with Red ink in hundredths or thousandths of an acre April 6th 1868

Joseph Swift Jr. Dept Lorain Co Surveyor.

{Recd March 29th 1869 & recorded April 28th 1869. Wm H Thrasher Recorder}

VOL 2 Pg 1 (412)

Plat #2

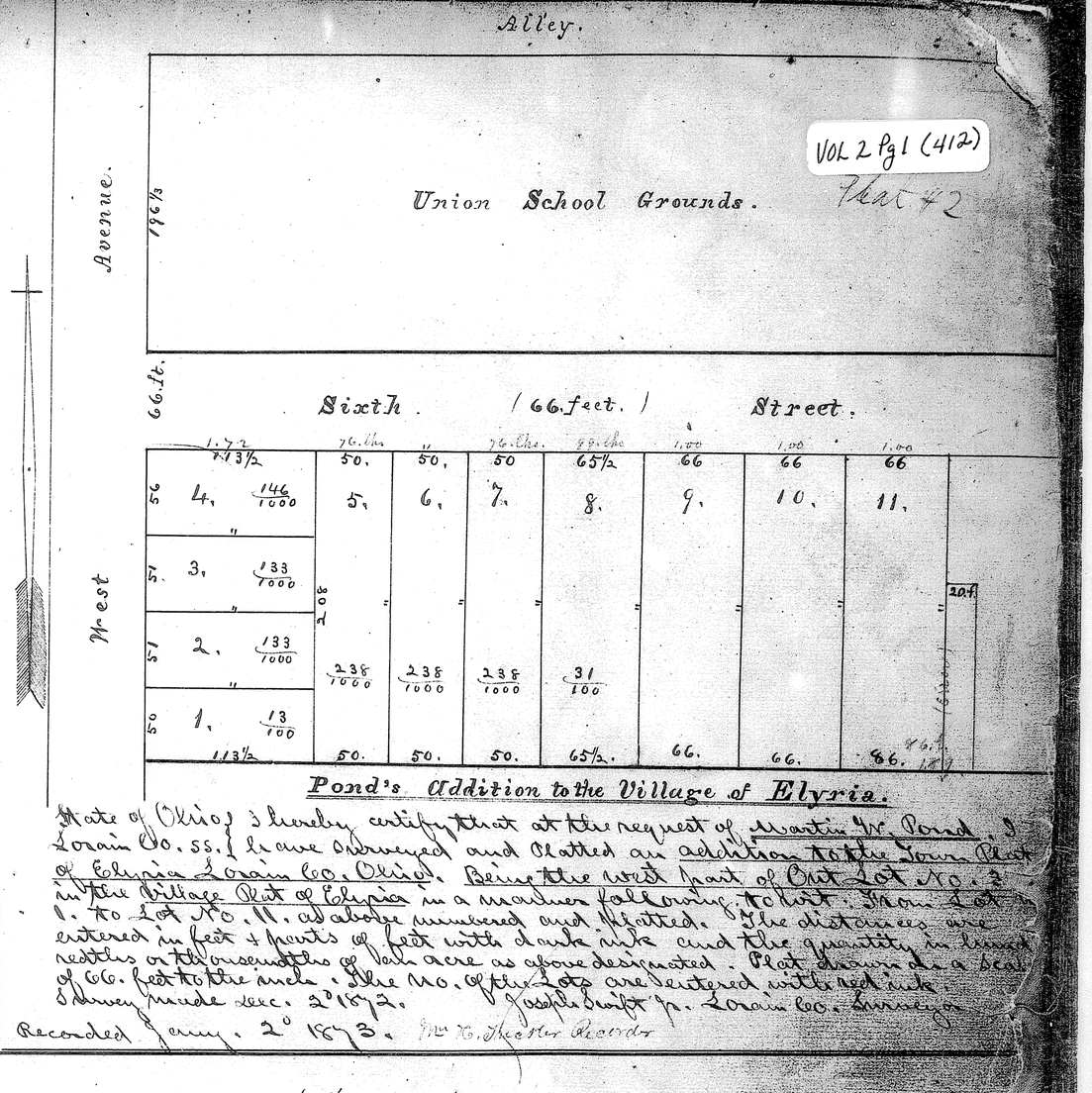


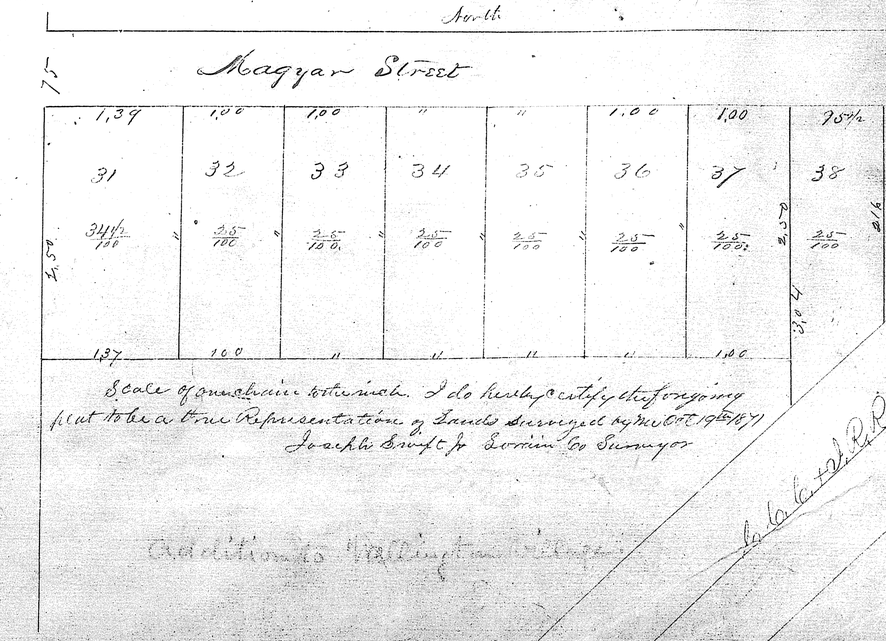


Recorded Aug 15th 1874
Wm H Thrasher

http://www.adobe.com
Created by TIFF To PDF trial version, to remove this mark, please register this software.