

Oberlin.

"I hereby certify that I examined the within named Mr. J. Gaston, L. M. Hall, W. C. Hazen and H. W. Ellis who acknowledged the extension of Pleasant Street and the subdivision of lots as their voluntary act and they are well satisfied with the same.  
Dec. 20. 1866. L. F. Ward Co. Surveyor

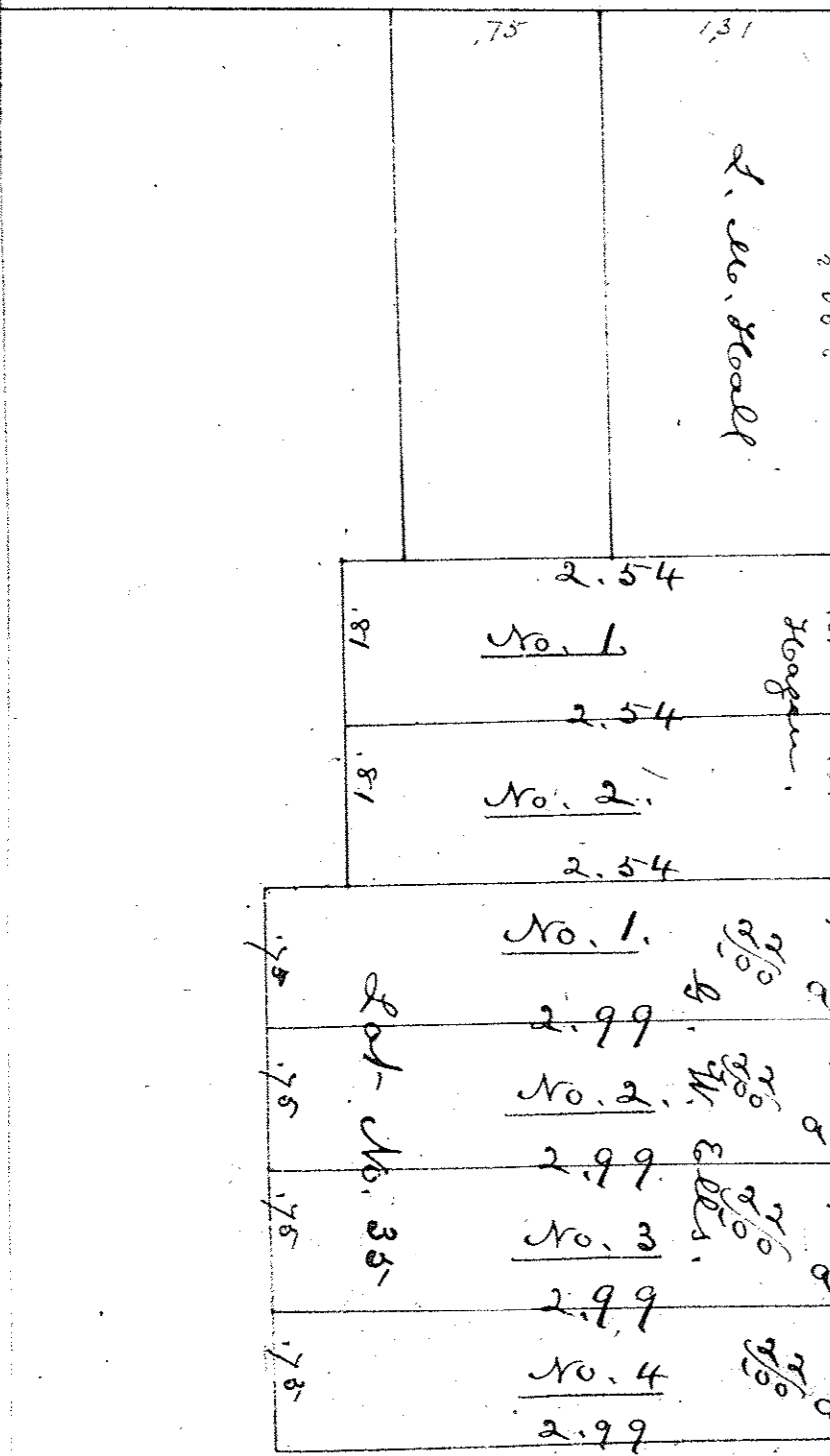
Mr. J. Gaston.  
L. M. Hall.  
Mr. W. C. Hazen.  
H. W. Ellis.



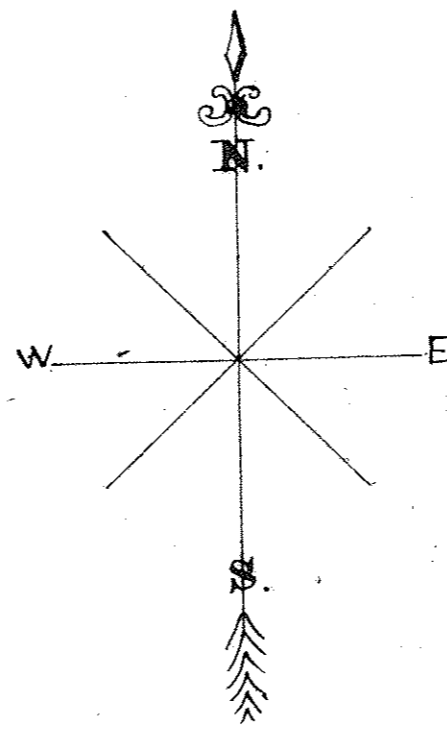

Pleasant Street.

"I hereby certify that on the 11<sup>th</sup> day of Oct. 1866. I surveyed for Mr. J. Gaston, L. M. Hall, Mr. W. C. Hazen and H. W. Ellis parts of original lots 33, 34, 35, and 11, situate in the village of Oberlin S. of College Street and east of main S. of College Street and east of main S. of College as far as the S. E. corner Lot No. 35. Street laid 70. links wide. I then subdivided Lots 33, 34, and 35, as per accompanying plat numbering these lots as marked on plat. I have platted 18. feet from the N. part of Mr. W. C. Hazen's portion of Lot No. 33, on the lot of Mr. J. Gaston. L. F. Ward. County Surveyor."

College Street.

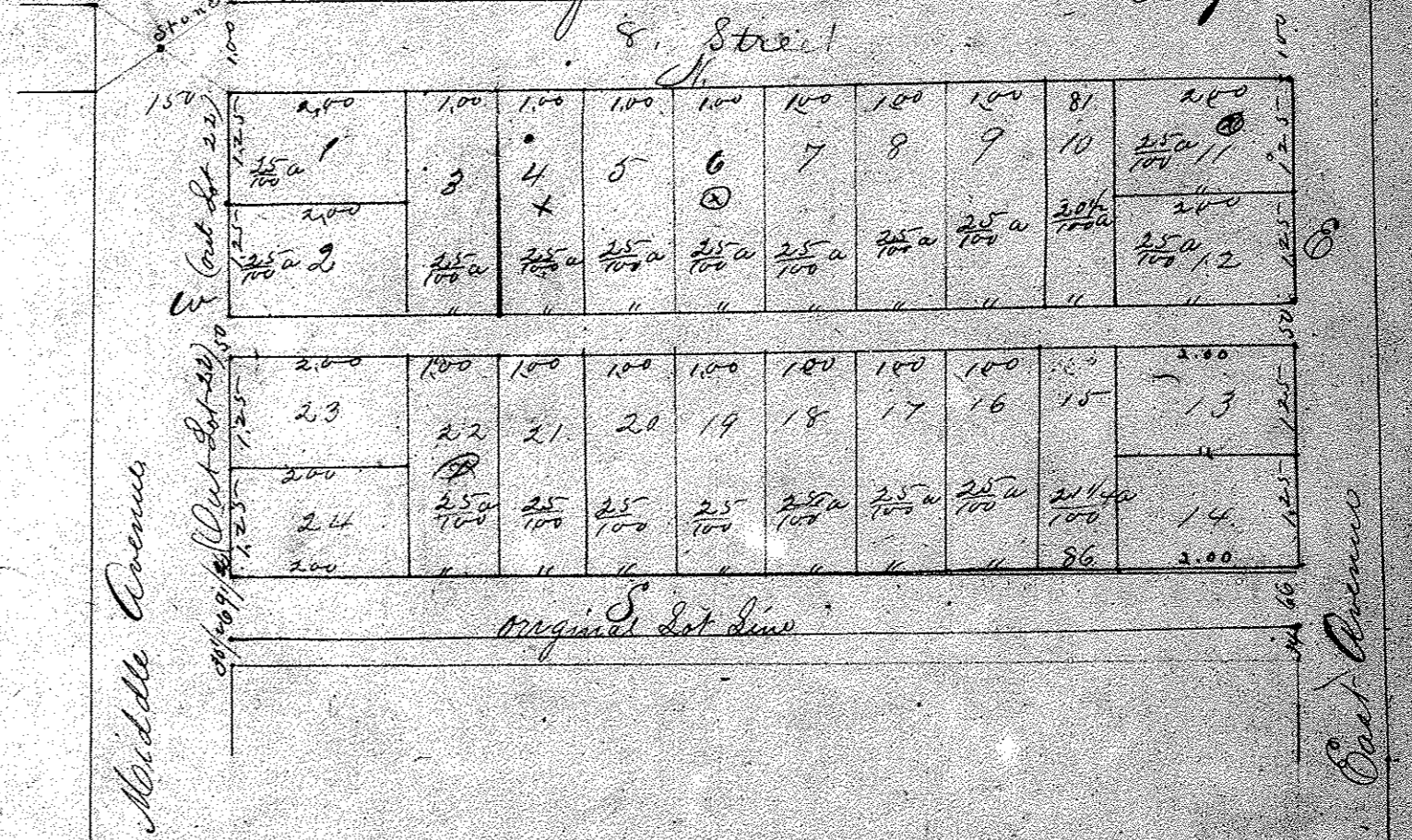


Extension of Pleasant Street.



Hazen and Ellis?  
Sub Division:  
Oberlin.

R. H. Penfield's Addition to Olyria



"I do hereby certify that at the request of Russell Lorain County, R. H. Penfield Esq. I have surveyed and platted an addition to the Town Plat of Olyria. The said lot in the village Plat of Olyria No. 22, in a manner following to wit: Block No. 22 from 1 to 24 lots as above numbered and platted, and also laid off an alley and portion of a Street from said lot, marking said part of Street and said alley of the width as marked by chain and links on the above plat the amount of each lot is marked with black ink in hundredths of an acre, the black lines indicate the original lines of said lot and the red lines the subdivisions and numbered with red ink, drawn on a scale of two chains to the inch. Dated April 23<sup>rd</sup> 1867  
Signed and sealed in presence of Joseph Swift Surveyor  
of J. Lorain Wm. Penfield Russell H. Penfield Esq.

"Before me a Justice of the Peace in and for Lorain County, Ohio, said County personally appeared Russell H. Penfield who acknowledged that he is the owner and seal the above Plat and that the same was his free and deed for the purposes therein stated this 14<sup>th</sup> day of May A.D. 1867  
J. H. Taron Justice of the Peace  
5 C. M. S. Not-Per Stamp Canceled

The above is a true copy of a Plat presented for Record May 14<sup>th</sup> 1867 Recorded May 23<sup>rd</sup> 1867  
J. H. Taron Recorder

The above is a true copy of a Plat, &c. presented for Record and recorded January 21<sup>st</sup> 1867. Wm. C. Jackson Recorder