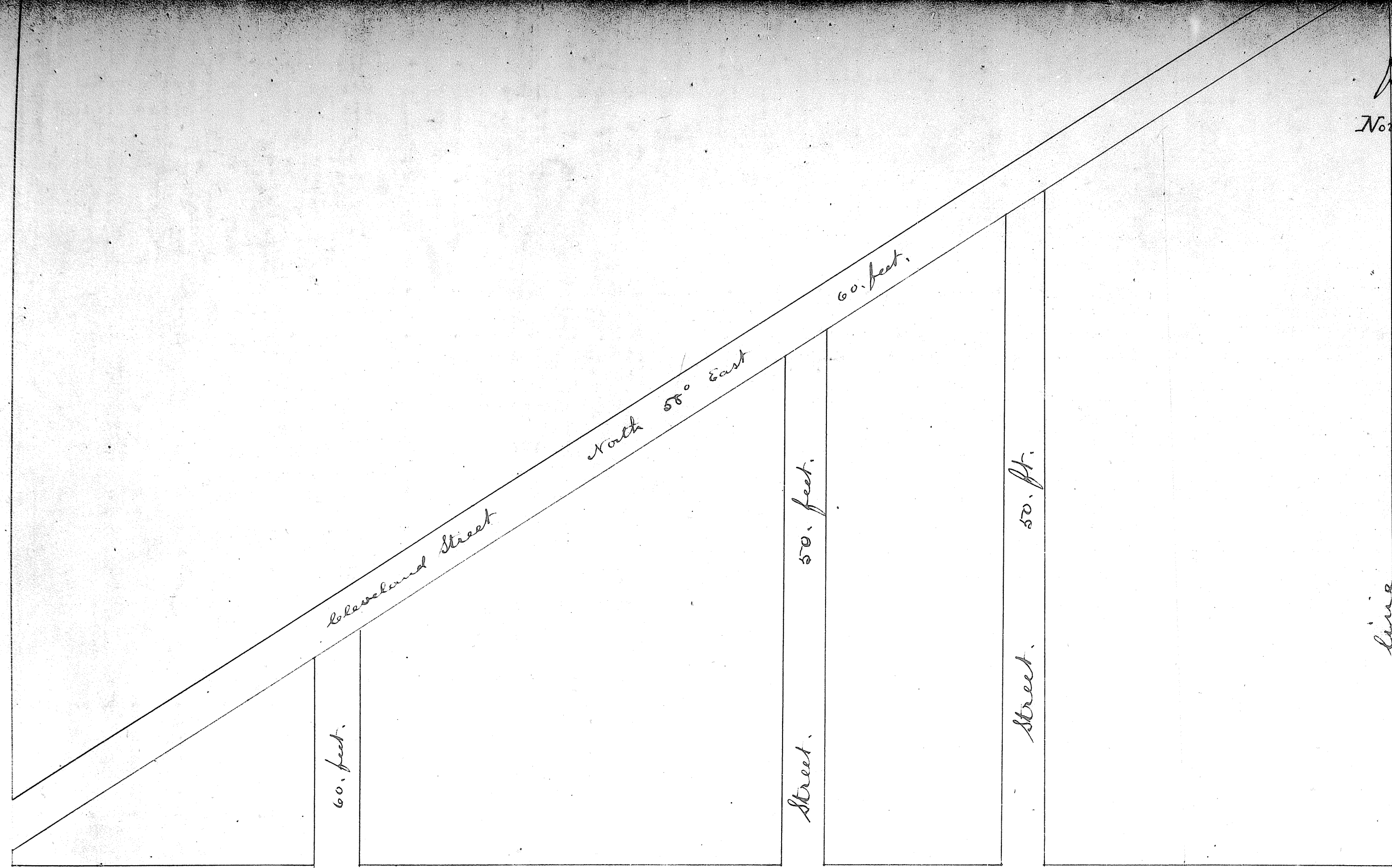






Street. 82 1/2 feet.



Stair



|                          |      |      |      |      |      |    |
|--------------------------|------|------|------|------|------|----|
| Elyria Street. 60. feet. |      |      |      |      |      |    |
| 150                      |      |      |      |      |      | 54 |
| 96                       | 70.  | 70.  | 70.  | 70.  | 70.  |    |
| 128.                     | 129. | 130. | 131. | 132. | 133. |    |
| 96. ft.                  | 70.  | 70.  | 70.  | 70.  | 70.  |    |

|        |      |        |      |
|--------|------|--------|------|
| Spring |      | Forest |      |
| 134.   | 135. | 137.   | 136. |
| 138.   | 139. | 140.   |      |

|           |      |      |      |      |      |
|-----------|------|------|------|------|------|
| 60. feet. |      |      |      |      |      |
| 152.      | 151. | 150. | 149. | 148. | 147. |
| 141.      | 142. | 143. | 144. | 145. | 146. |
| 80.       | 80.  | 80.  | 80.  | 80.  | 85.  |

I hereby join in this Map so far as giving one half of the street known as Tenny Street.

The State of Ohio, Before me the undersigned a Justice of the Peace in and for said County personally appeared the above named, Morton E. Seelye & Josiah Harris and acknowledged the signing and sealing of the above Plat to be their free act and deed this 23<sup>rd</sup> day of January A.D. 1866.

Wm. S. Syrell, Justice of the Peace.

Recorded Jan'y 25<sup>th</sup> 1866  
W. H. Tucker Recorder

Morton E. Seelye's Additional Town Plat of Amherstville as per Josiah Harris' Additional Plat of June 8. 1856.

I hereby certify that I have surveyed and laid out the said Additional Town Plat

herely attached - commencing to measure as next highest above that of the additional Plat of Josiah Harris of June 8. 1856. being lots No. 125. and 153. inclusive All of said lots being in Township Lot Number Twenty four (24.) I commenced to measure from the stone planted by Joshua E. Freeman and myself June 26<sup>th</sup> 1836. at the junction of Union and Elyria Streets - thence East on Elyria Street to the east side of Church Street - thence South up Church Street past lots 145. 147. 146. 145. and fifteen feet on the north side of lot 144. thence West using fifty (50.) feet of lot No. 144. for a street one hundred and fifty feet - then commenced lot number 125. as per the plat herely attached planting a stone at the southwest corner of lot No. 125.

Amherst Aug. 15. 1865. Josiah Harris

Morton E. Seelye