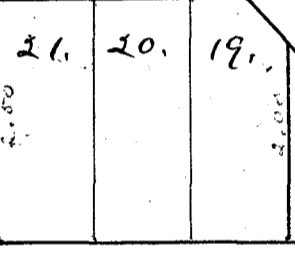
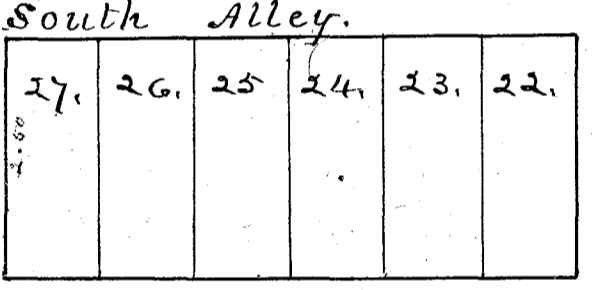
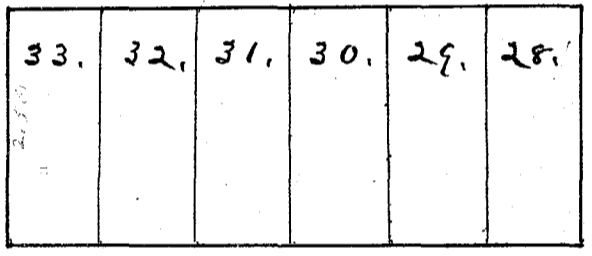
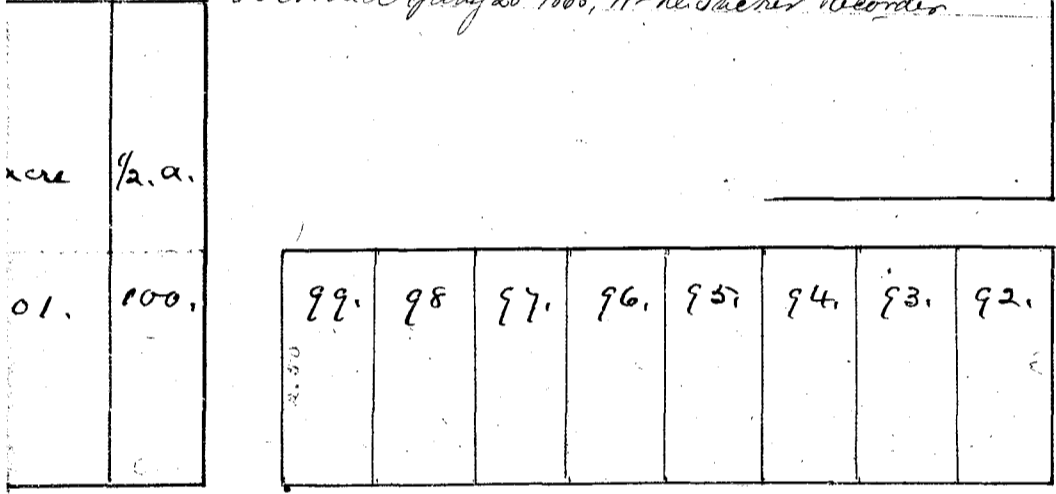
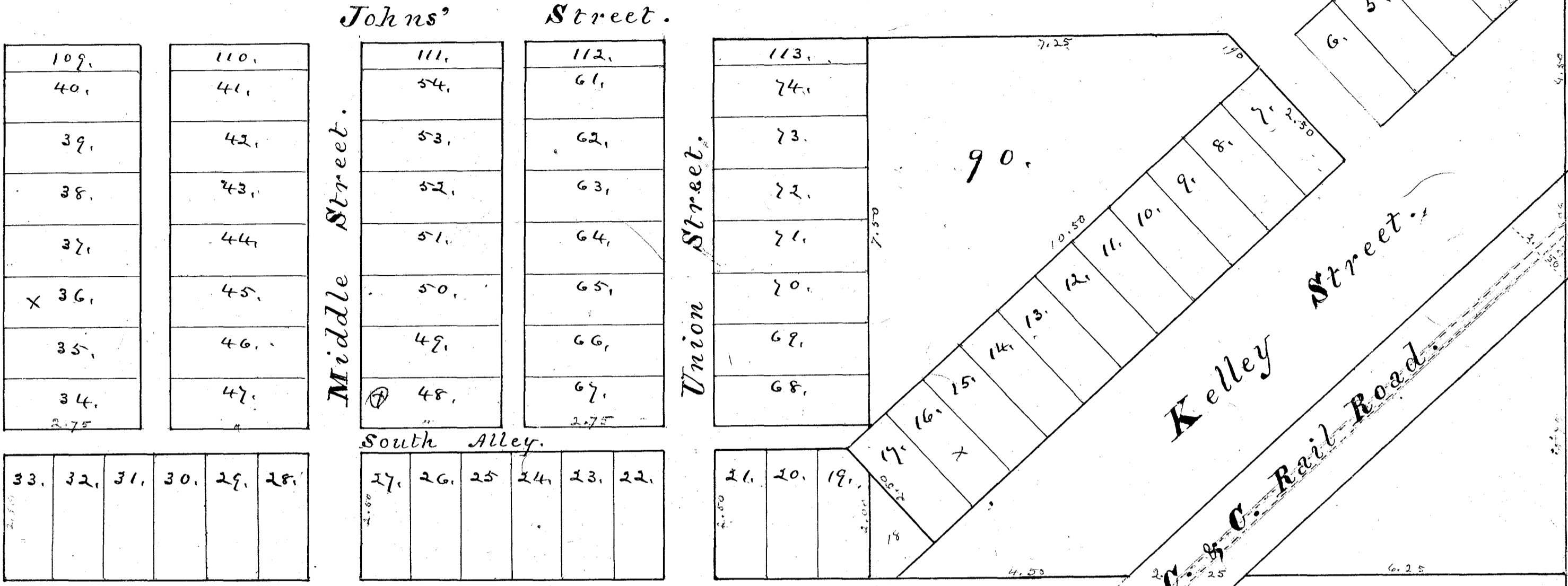
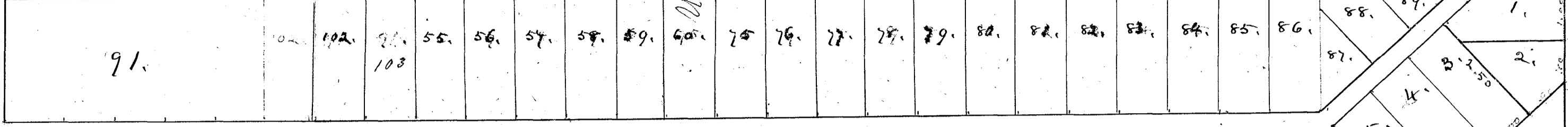


The above is an amended plat of Block No. 2, Wellington Village. Witness my hand and seal this 12 day of December A.D. 1865.


I, J. G. Johns, do hereby certify that on the 30th day of July 1863, I surveyed and additions and alterations to Block No. 2, Wellington Village as follows. Lots were laid off on Liberty Street and west of west street Lots 92-101 inclusive and 11 acres west of Lot 101 and east of Liberty Street. Lots 55-56-57 were changed to east front on Johns Street. Numbers 102-103-102 also fractional lots along south side of Johns Street. Numbers 109-110-111-112-113 distances marked on plan and links. J. H. Darrow, Justice of the Peace.

I hereby certify that on the 30th day of July 1863, I surveyed and additions and alterations to Block No. 2, Wellington Village as follows. Lots were laid off on Liberty Street and west of west street Lots 92-101 inclusive and 11 acres west of Lot 101 and east of Liberty Street. Lots 55-56-57 were changed to east front on Johns Street. Numbers 102-103-102 also fractional lots along south side of Johns Street. Numbers 109-110-111-112-113 distances marked on plan and links. J. H. Darrow, Justice of the Peace.

Block No. 2, Wellington, Ohio.



Liberty Street.



The State of Ohio, Personally appeared before the subscriber Lorain County S.S. a Justice of the Peace in and for said county Daniel Bushnell who Authorized this within Survey and acknowledged that the same was executed under his direction and by his Authority this 14th day of May 1866. Wm. P. Harris, Justice of the Peace. Recorded July 9th 1866. Wm. H. Sucker Recorder.