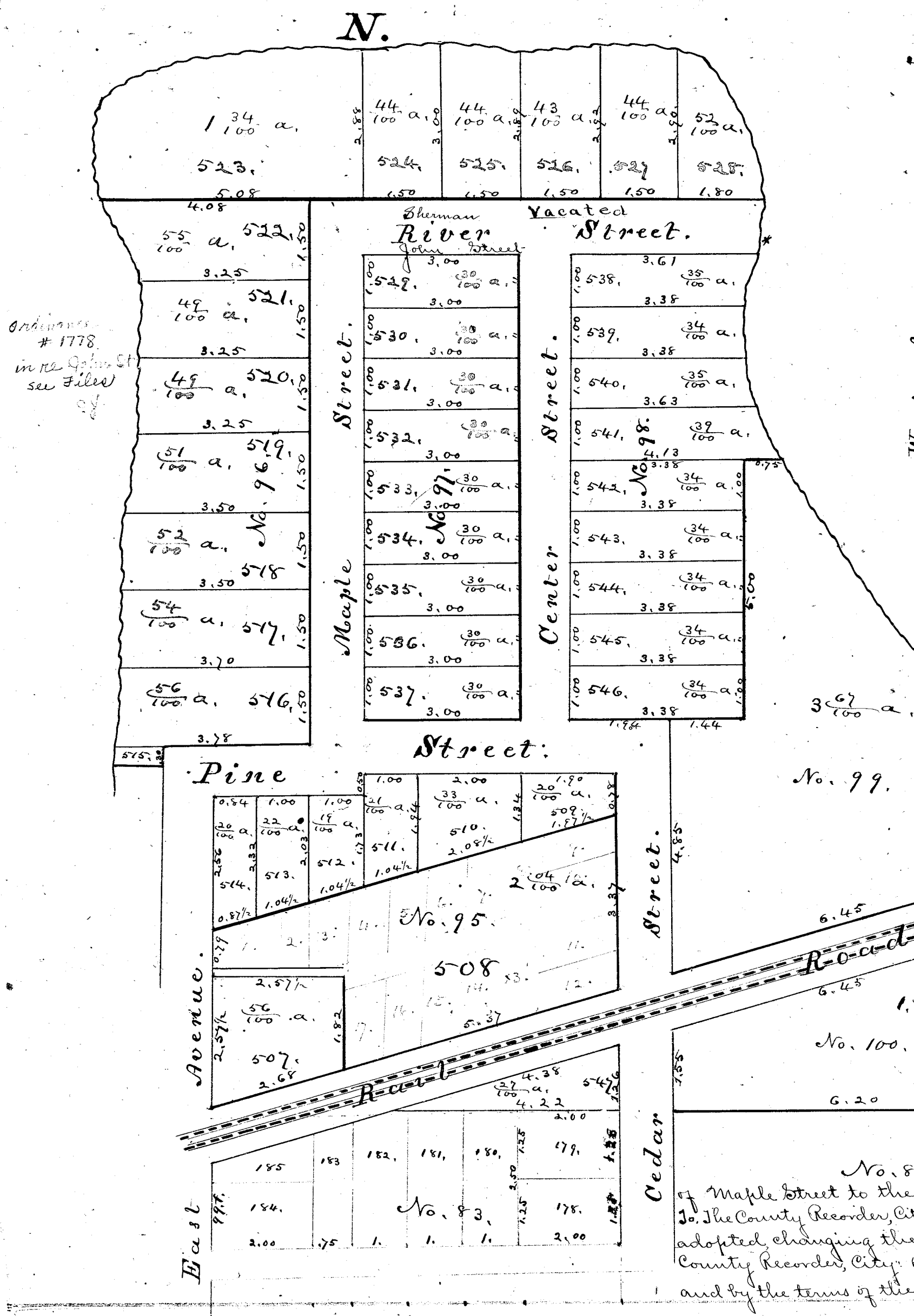


# Addition to Elyria Town Plat.



No. 11	No. 10	No. 9	No. 8	No. 7	No. 6	No. 5	No. 4	No. 3	No. 2	No. 1
2.00	1.00	1.00	1.00	1.00	1.00	1.00	1.00	1.00	1.00	2.25
No. 12	No. 11	No. 10	No. 9	No. 8	No. 7	No. 6	No. 5	No. 4	No. 3	No. 2
2.00	1.00	1.00	1.00	1.00	1.00	1.00	1.00	1.00	1.00	2.25

Sub-division of Out Lots Numbers 26. and 31. between branches of Black River, Elyria, Lorain County, Ohio. The black lines are original lot lines, also sub-divisions - the original numbers of lots also distances are entered in black and numbers of sub-divisions and contents of same are entered in red. Elyria December 1, 1865. Sherman Ely.

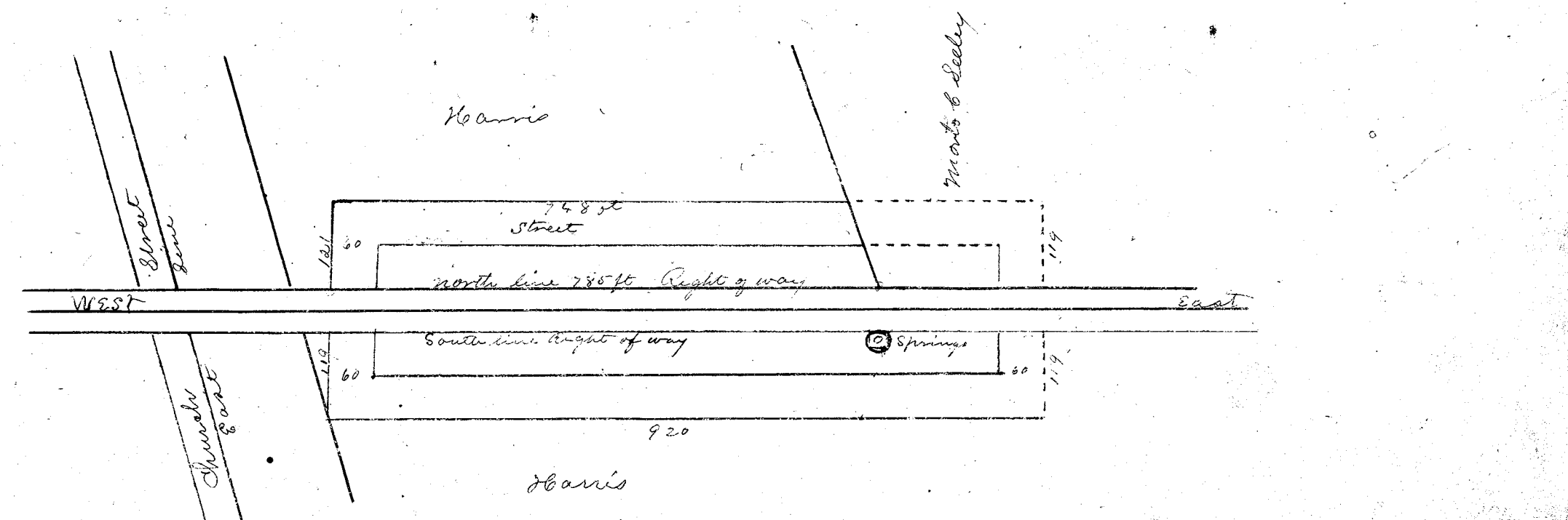

Allotment of land in the Town of Elyria, Lorain County Ohio, lying north of Blocks Numbers 83. and 85. The names of streets, lot lines, numbers of blocks and lengths of lot lines are entered in black ink - The numbers of lots and contents of same are entered in Red. Elyria December 1, 1865. Sherman Ely.

To the County Recorder, City. Dear Sir: - I hereby certify that on October 30th. 1874, an ordinance was adopted by the Council of the Village of Elyria Ohio, changing the name of the street extending easterly from the north end of Maple Street to the East branch of Black River, to Sherman Street. Respectfully, A. O. Curtis, Clerk. By Rose Moriarty Deputy Clerk

To the County Recorder, City. Dear Sir: - I hereby certify that on September 3, 1907, ordinance No. 1417 of the City of Elyria, was duly adopted, changing the name of Sherman Street to John Street. Respectfully, A. O. Curtis, Clerk. By Rose Moriarty - Deputy Clerk

To the County Recorder, City. Dear Sir: - I hereby certify that ordinance No. 1778 was passed by the Council of the City of Elyria on March 17th. 1911 and by the terms of the same John Street, in the City of Elyria Ohio, was vacated. Respectfully, A. O. Curtis, Clerk of Council. By Rose Moriarty Deputy Clerk

Recorded Dec 15<sup>th</sup> 1865  
Mr. B. Tucker Recorder



See Record of deeds vol 31 page 324, on the back of which this was drafted.  
See Record of Deeds vol 31 page 326 on the back of which this plat was drafted.