VOL 5 B30(465)

The undersigners hereby acknowledge that we approve of the plan that is prepared for record in the County Clerks office, signed by J. E. Freeman and dated July 24 1857. Chastel Munger, Alexander Steele, Joseph H. Morse, A. H. Boland, Nelson Scovill, Luther Inman, Augustus A. Smith, Bela Hall, Chloe Cummings, Edwin Dowd, Spencer Reed, Anna Butler, James Dascomb, George W. Fletcher, Louis Mills, Philip James, Robert Cochran, H. C. Taylor, Wm Hosford, Pringle Hamilton, Stephen Hall, Brewster Belton, Anson Penfield, Isaac Penfield, Sarah Munger, Daniel Morgan, Thos. F. Stewart, Otis James, Harry Gibbs. Personally appeared the above named persons & acknowledged the above named plat, before me

Harry Gibbs Justice of the Peace (L.S.)

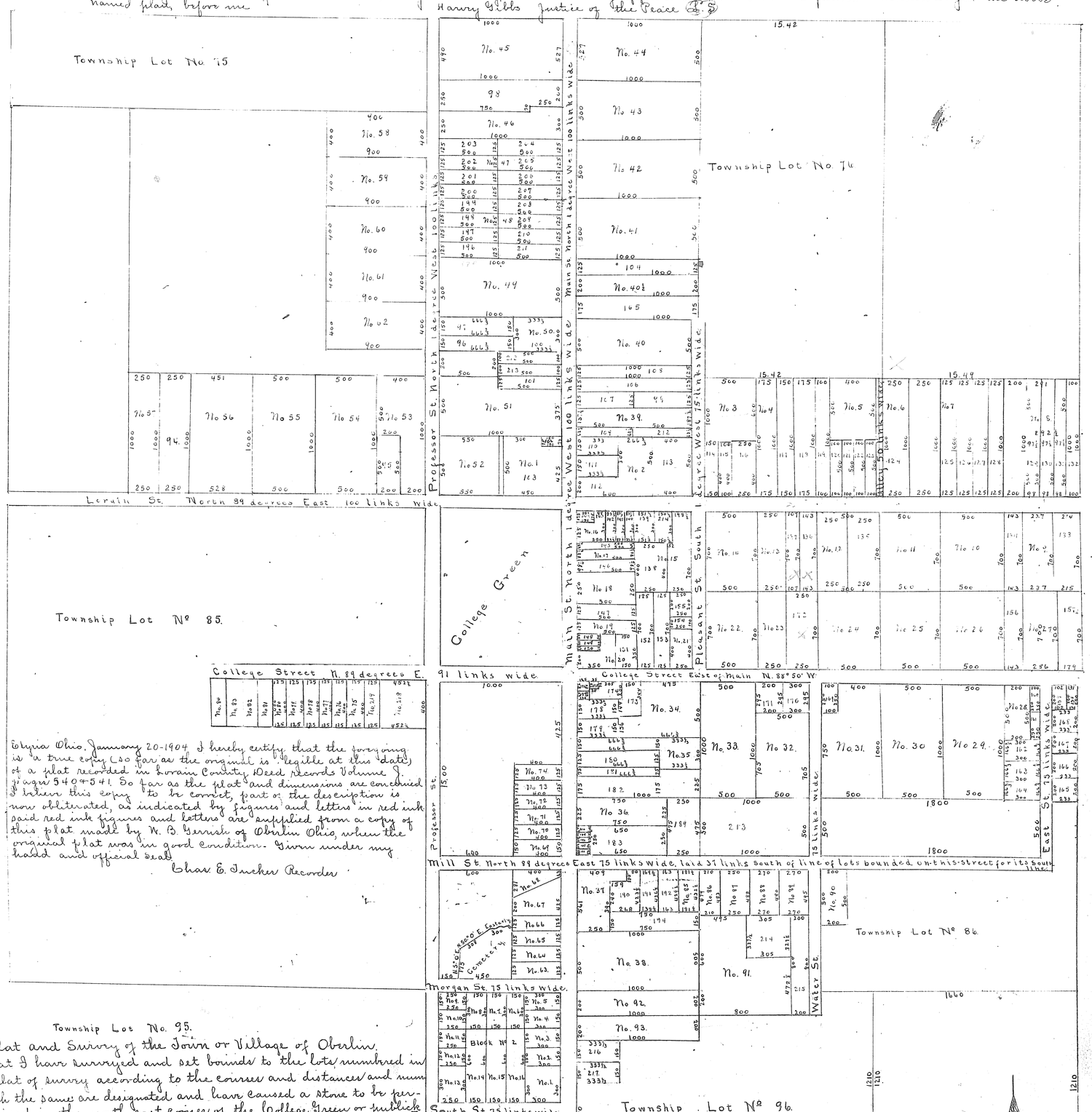

Elyria Ohio. January 20-1904 I hereby certify that the foregoing is a true copy (so far as the original is legible at this date) of a plat recorded in Lorain County Deed Records Volume J. pages 540 & 541. So far as the plat and dimensions are concerned I believe this copy to be correct, part of the description is now obliterated, as indicated by figures and letters in red ink said red ink figures and letters are supplied from a copy of this plat made by W. B. Jennis of Oberlin Ohio, when the original plat was in good condition. Given under my hand and official seal

Chas. E. Tucker Recorder

Township Lot No. 95.

Plat and Survey of the Town or Village of Oberlin.

I certify that I have surveyed and set bounds to the lots numbered in the above plat of survey according to the courses and distances and number by which the same are designated and have caused a stone to be permanently fixed in the north east corner of the College Green or publick square and also another at the south east corner of said green as marked in the plan of survey, having made Main Street a meridian which by the Needle bears North one degree west from Morgan Street & South one degree & twenty minutes east from said street. All streets, alleys and lots (except otherwise designated run parallel to Main street or perpendicular to the same, the lots numbered with Black ink from No. 1. to No. 93 both included were original divisions of parts of Townships lots Nos. 75, 76, 85, 86 & 95 & 96 in the Township of Russia in the County of Lorain State of Ohio bring in Range of Townships 18 in the Connecticut Western Reserve, the Subdivisions are numbered from No. 94 to No 219 both included in Red ink, the length and breadth of the out lines of each lot is marked with small figures near their lines and are calculated in links or parts of chains ---------- and are in Block No. 1. Block No. 2 contains 16 lots and is from lot No. Ninety five and is numbered with Black ink from No. 1 to No. both included.

Surveyed June 24 1857 J. E. Freeman County Surveyor.

Note — The lots on all the streets East of Main Street extend to the center of their respective streets and also on the streets west of Main Street and north of Lorain Street, and also south of the same to the center of their streets. All other lots to the side of their streets.

VOL 5 B30(466)

VOL 1 Pg 19 (404)

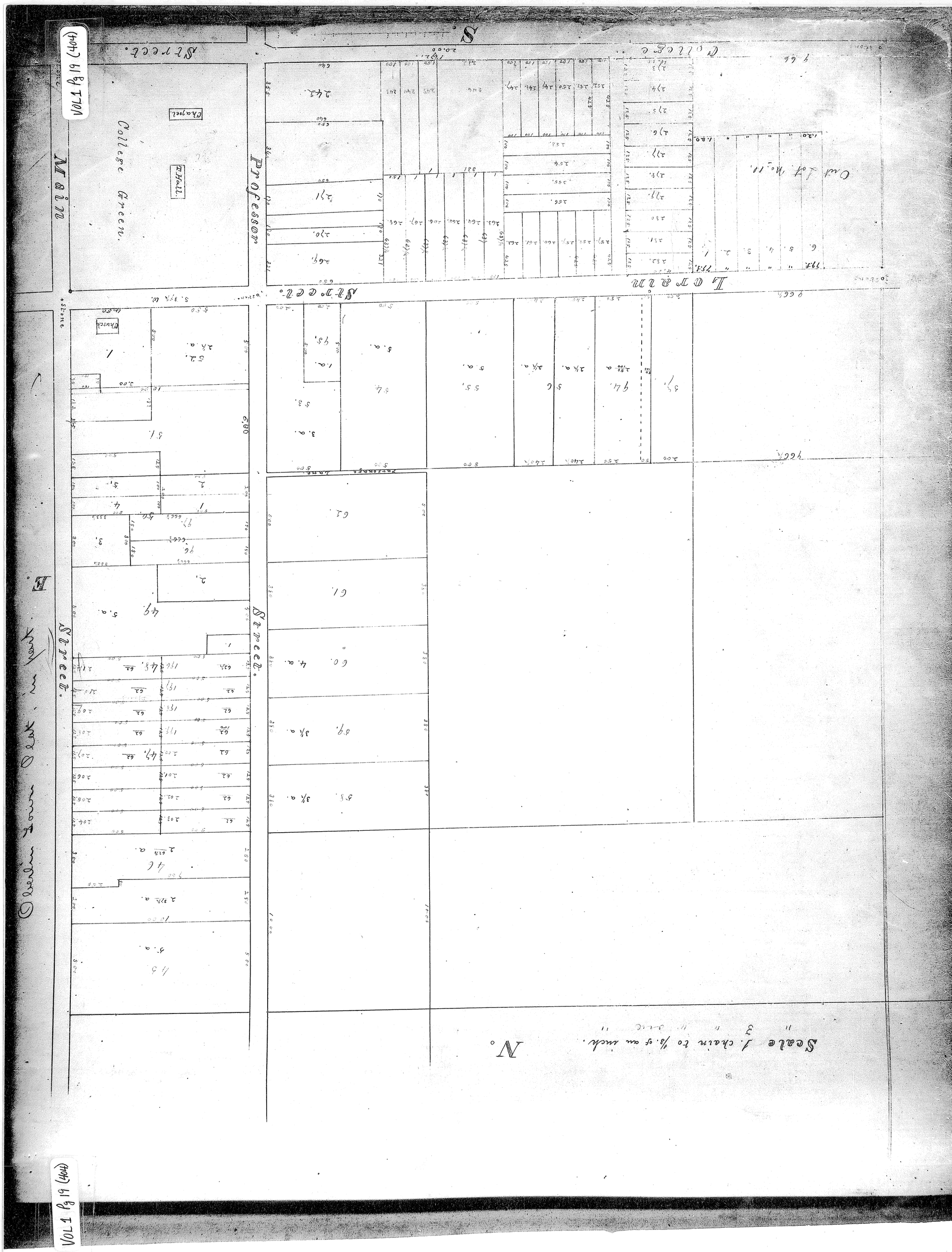

VOL 1 Pg 19 (404)

VOL 1 Pg 20 (405)

Oberlin Town Plat, in part.

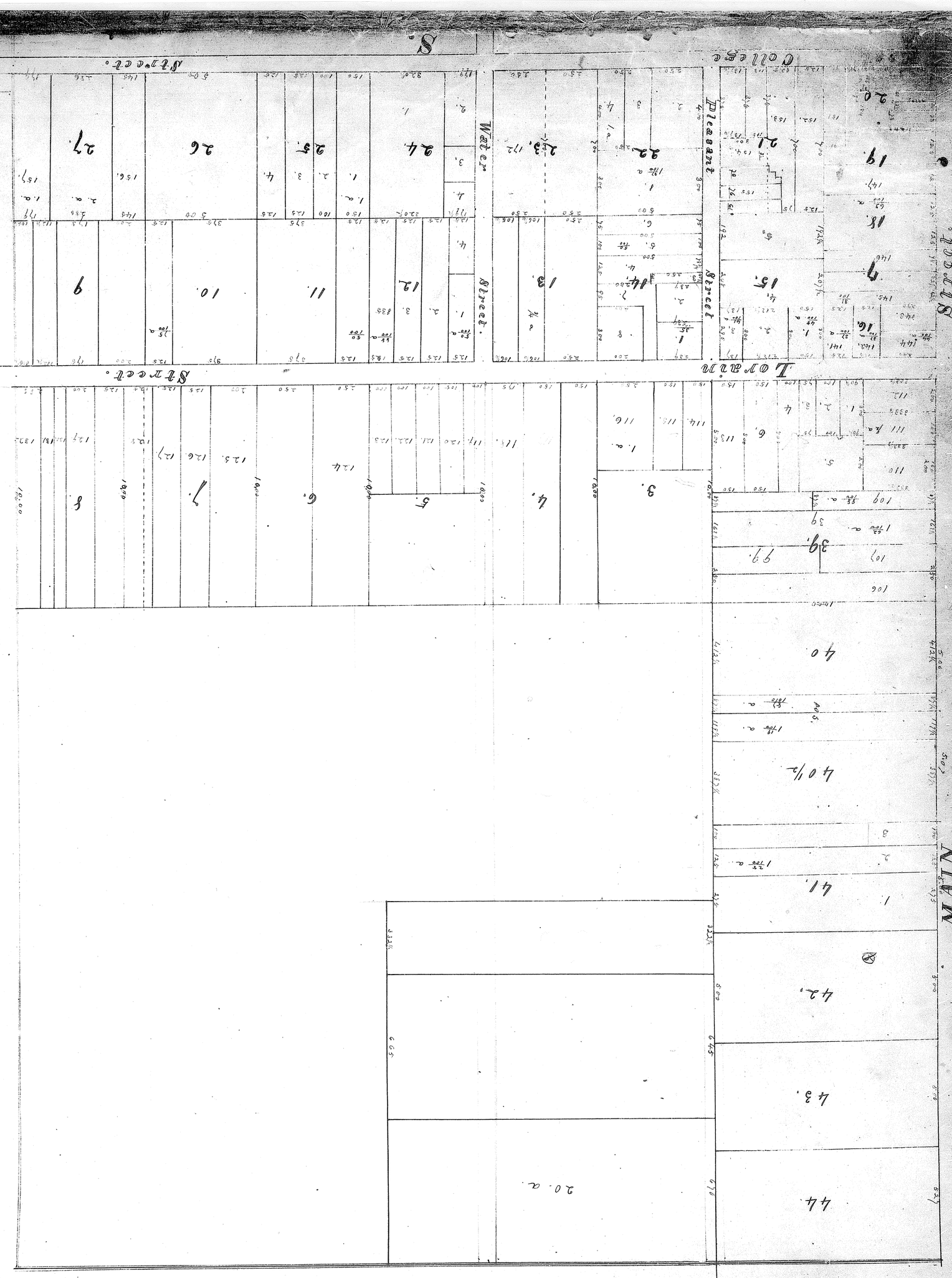

VOL 1 Pg 20 (405)